

Review of Beta 4 BMPs and Reporting Timelines

WTWG 12/01/2016

Matt Johnston

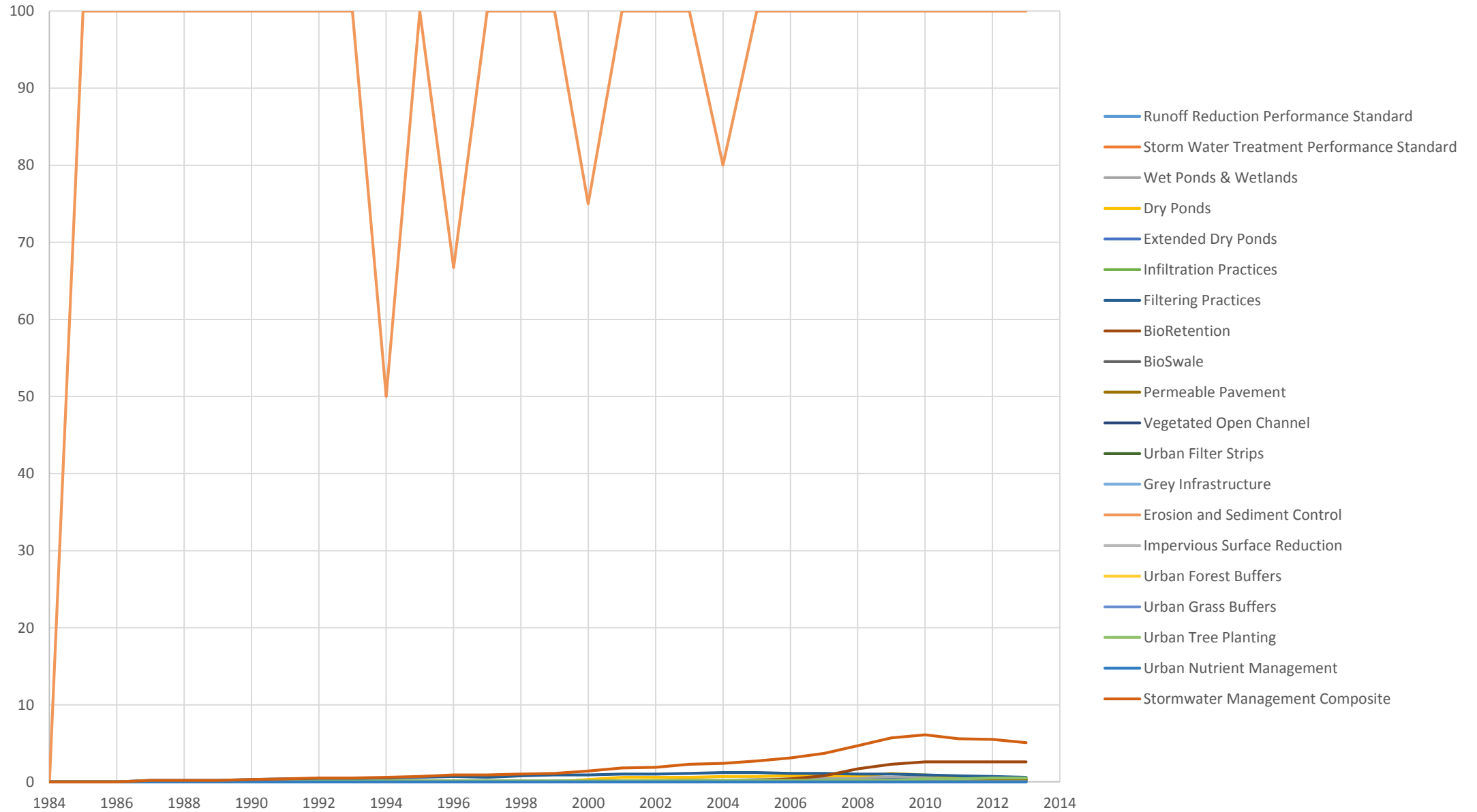
University of Maryland

Non-Point Source Data Analyst Chesapeake Bay Program

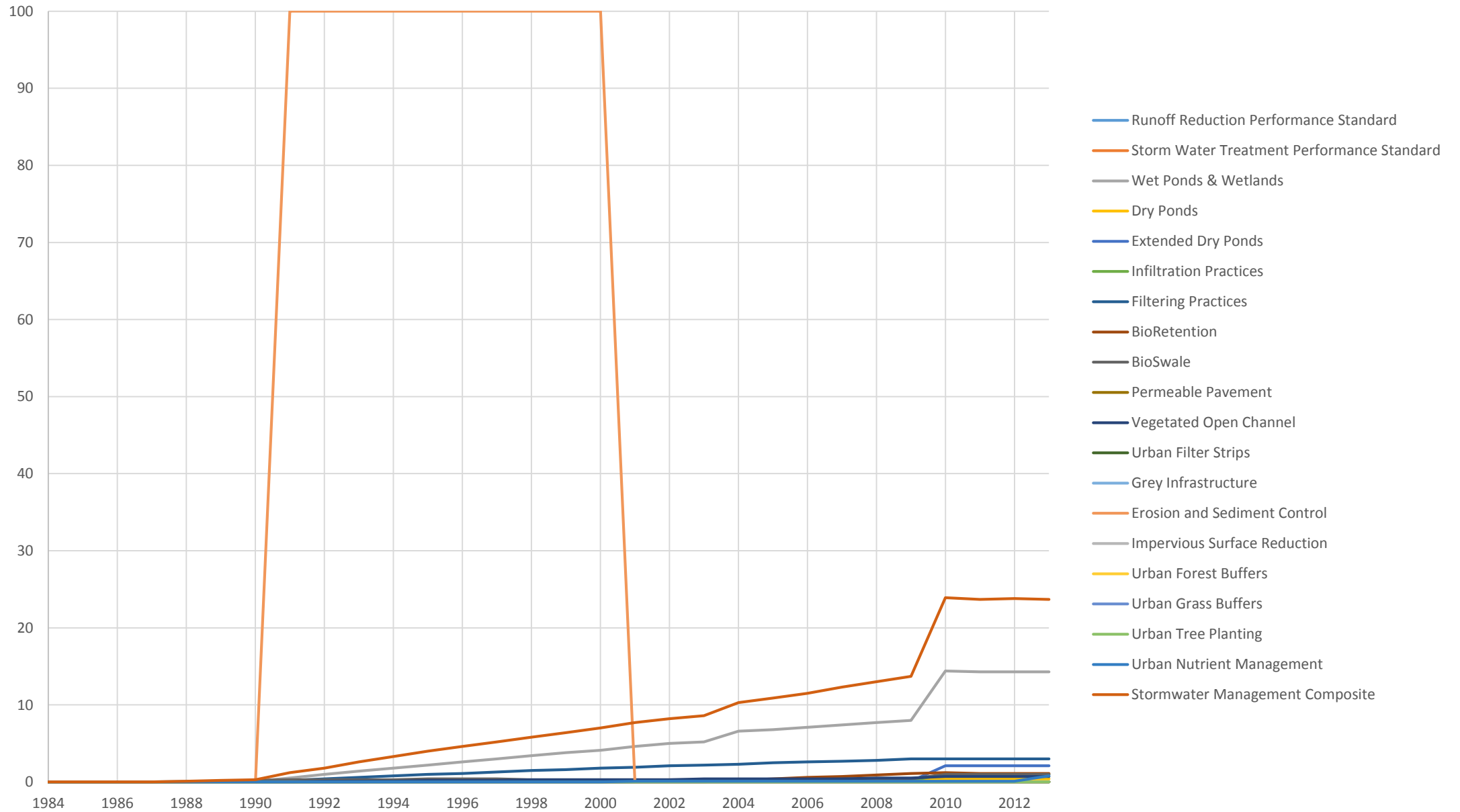
Timeline for Phase 5 and Phase 6 NEIEN Reporting

- 2016 Progress in Phase 5 - December 1, 2016 TODAY!
- SB Reports Available for 2016 Progress V1 – December 9, 2016
- Calls with States re: Phase 5 AND Phase 6 Data – Week of December 12, 2016
- Phase 6 Historic BMP Reporting – December 31, 2016

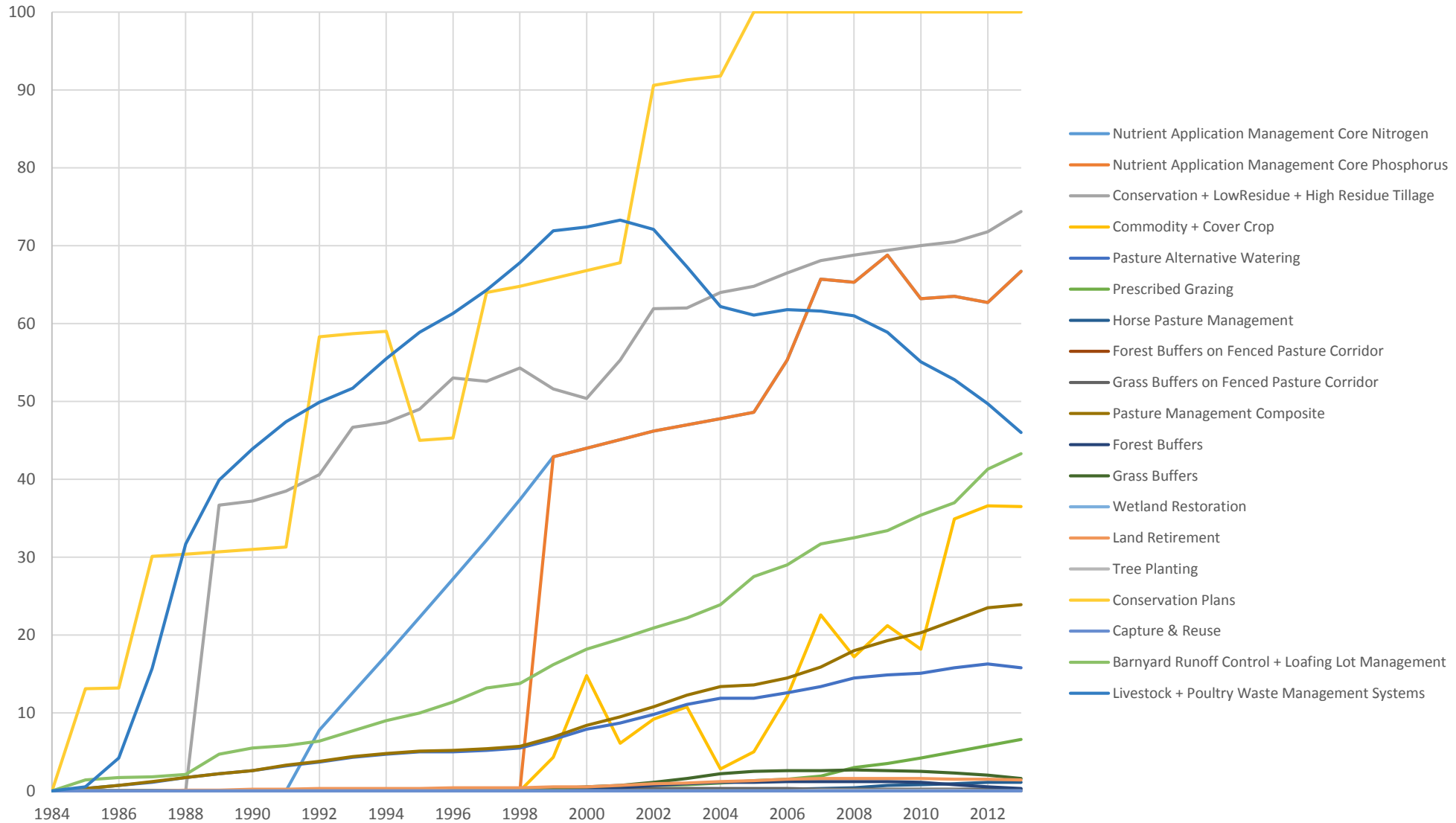
DC Historic BMP Summary % Implementation



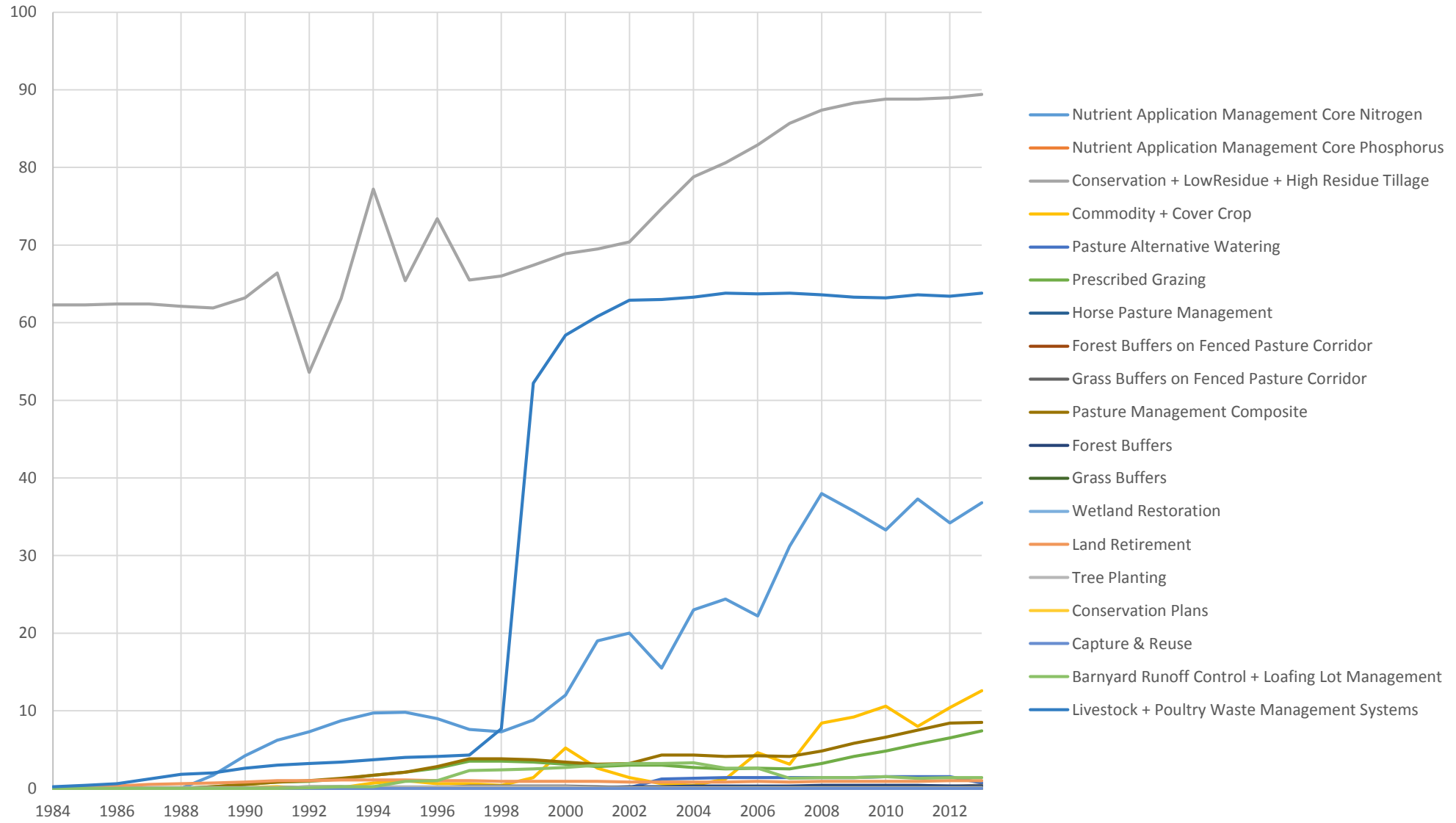
DE Historic Urban BMPs % Implementation



MD Historic Ag % Implementation



VA Historic Ag BMP % Implementation



Default LU Groups

- If states do not submit specific LU groups available in NEIEN, then SB assigns BMPs to default LU groups listed in the NEIEN Appendix.
- Very, very few specific LU groups were submitted for historic BMP data.
 - Request from last meeting: MDA asked CBPO to show a list of key practices along with their default land use groups, and identify if states were reporting with more specificity.
 - See spreadsheet for results...