



Expanding our hypoxia monitoring network: Sampling design considerations to support recommendations on monitoring needs

PETER TANGO
USGS@CBPO
BAY OXGEN RESEARCH GROUP

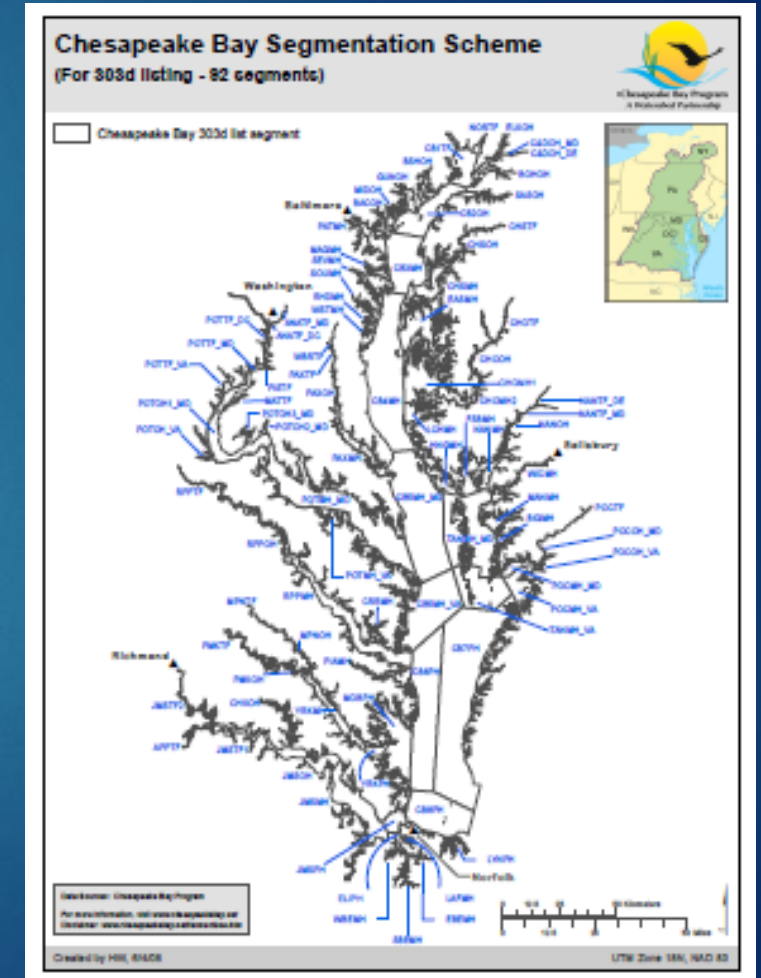
9/12/2022

Acknowledgements

- ▶ Bruce Vogt
- ▶ Jay Lazar
- ▶ Kevin Schabow
- ▶ Justin Shapiro
- ▶ Sean Corson
- ▶ Lee McDonnell
- ▶ Mark Nardi
- ▶ Breck Sullivan
- ▶ Amy Goldfischer

The 2021-22 Principal Staff Committee (PSC) Monitoring Review

- ▶ **On March 2, 2021**, the PSC heard from EPA that the water quality monitoring program was characterized as **“Fair”** for addressing water quality criteria attainment assessments.
 - ▶ The PSC wanted a review and feedback on what is needed to move the CBP water quality monitoring program from “Fair” to “Good”.
-
- ▶ Report – **completed (in final USGS approval days for public release)**
 - ▶ Action on recommendations – **already happening ☺**



Recommendations on sampling design for the next phase of hypoxia monitoring network development (May 2022 HC)

▶ **Mainstem bay (3)**

- ▶ if we keep an east-west pair in the mainstem and
- ▶ we have a reference array at another latitude

▶ **Lower tributaries: Potomac and Rappahannock. (4)**

- ▶ 2 Potomac arrays
- ▶ 2 Rappahannock arrays

▶ **Mobile, targeted study arrays (4)**

- ▶ 3 new as a suite for evaluating scales of variability
- ▶ 1 existing with MD DNR and their Fishing Bay study area

Recommendations on sampling design for the next phase of hypoxia monitoring network development (Winter 2022 HC)

- ▶ **Mainstem bay (3)**
 - ▶ if we keep an east-west pair in the mainstem and
 - ▶ we have a reference array at another latitude
- ▶ **Lower tributaries: Potomac and Rappahannock. (4)**
 - ▶ 2 Potomac arrays
 - ▶ 2 Rappahannock arrays
- ▶ **Mobile, targeted study arrays (4)**
 - ▶ 3 new as a suite for evaluating scales of variability
 - ▶ 1 existing with MD DNR and their Fishing Bay study area

This construct formed the basis for the funding requests in the PSC Monitoring Review

Actions on Monitoring Recommendations:

Cooperative Agreements with EPA and NOAA, EPA and USGS

► Tidal Bay

- Summer 2022: NOAA operated 2 vertical arrays in the Mainstem Chesapeake Bay
- Funding Approved for the purchase of equipment to support 8 additional vertical water quality sensor arrays in the tidal waters of the bay
- Funding Approved to support Operations and Maintenance of a 10 array network in the tidal waters of Chesapeake Bay and its tributaries

► River Input Monitoring

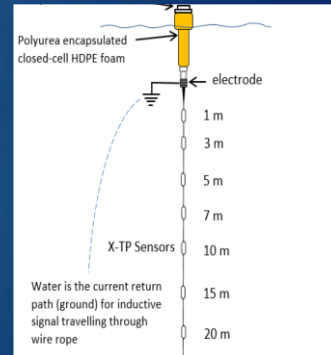
- Funding Approved to support Continuous monitoring stations at all River Input Monitoring stations of the 9 major tributaries
- **Thank you Sean (NOAA), Lee (EPA), Mark Nardi (USGS)** as well as our BORG, Hypoxia Collaborative and NTN WG support teams organizing and aligning workloads and budgets!

Where to place instruments?

Sampling design for the network

Network design drivers: Key objectives

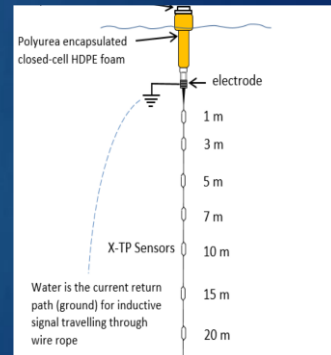
- ▶ Hypoxia monitoring
- ▶ Water quality standards attainment – criteria assessment/4D data needs
- ▶ Fish habitat assessment



Where to place instruments?

Sampling design for the network

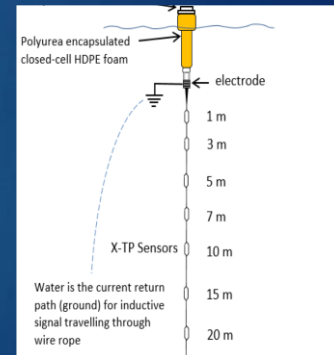
- ▶ USEPA (2003) recommended level of monitoring to support water quality standards attainment assessments was envisioned to place a vertical continuous water quality monitoring station at all 156 long-term water quality monitoring locations in the bay and its tidal tributaries.



Where to place instruments?

Sampling design for the network

- ▶ USEPA (2003) recommended level of monitoring to support water quality standards attainment assessments was envisioned to place a vertical continuous water quality monitoring station at all 156 long-term water quality monitoring locations in the bay and its tidal tributaries.



Hmmmmmm...Let's compromise at what's a Good Network and aspire to the Recommended Network 😊

First draft recommendations on sampling design for the next phase of network

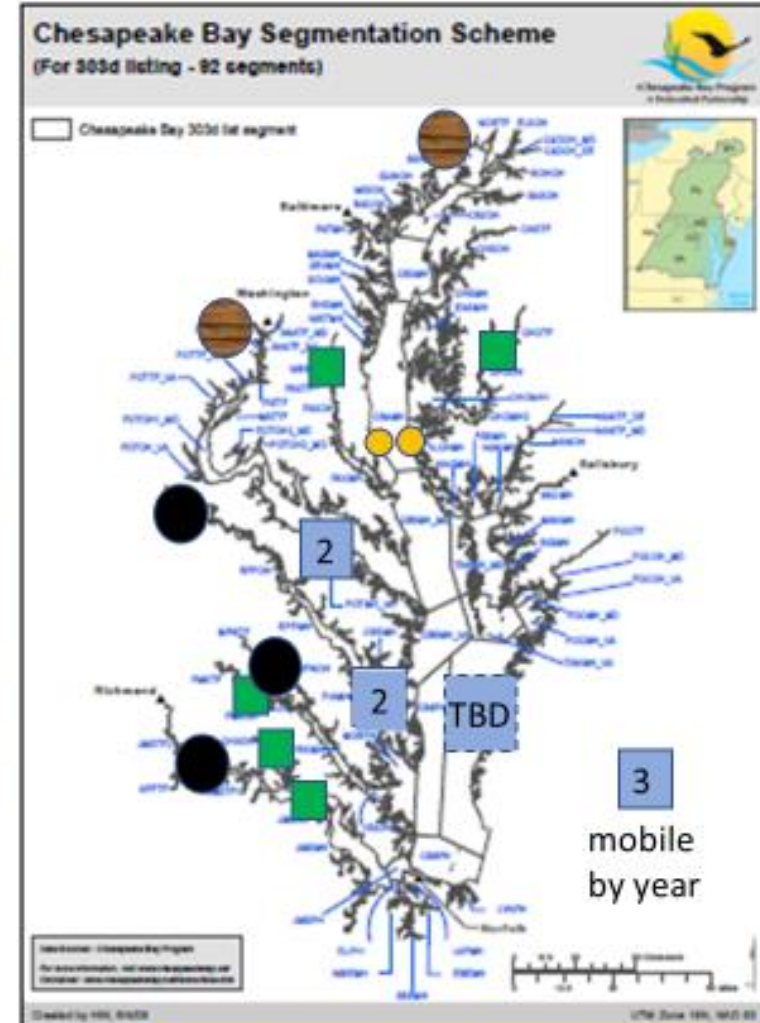
Expanding monitoring and assessment capacity 2021+: High frequency monitoring network

Existing

- NOAA supports 2 vertical sensor arrays
- 3 fully funded river input water quality continuous monitors (VADEQ/USGS)
- 2 river input water quality continuous monitoring sites with support ending, need funding (MD/USGS)

New – proposed and considered for investment

- 2021-22 PSC Monitoring Review proposal for capacity to support **unassessed criteria assessment**, **improved fish habitat assessment**, **modeling calibration and verification**:
 - 8 new tidal water vertical array sites
 - 5 new river input con-mons at tidal/nontidal boundary
 - New 4-D water quality interpolator tool development

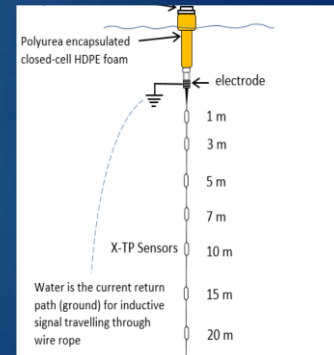


Where to place instruments?

Upcoming discussions/Potential GIT \$.

Details needed as we develop target locations

- ▶ Desirable locations/regions - what decision criteria?
 - ▶ (e.g., poorly monitored/high uncertainty areas)
- ▶ Fixed stations and mobile stations – extend the use of our resources across space
- ▶ All year or seasonal
 - ▶ (duration of deployment for operations and maintenance planning)
- ▶ Vertical resolution at locations
 - ▶ (sensor density using a fixed array system)



Some nearterm decisions will need to be made for permit application purposes.

Please stay tuned for consultation discussions

