

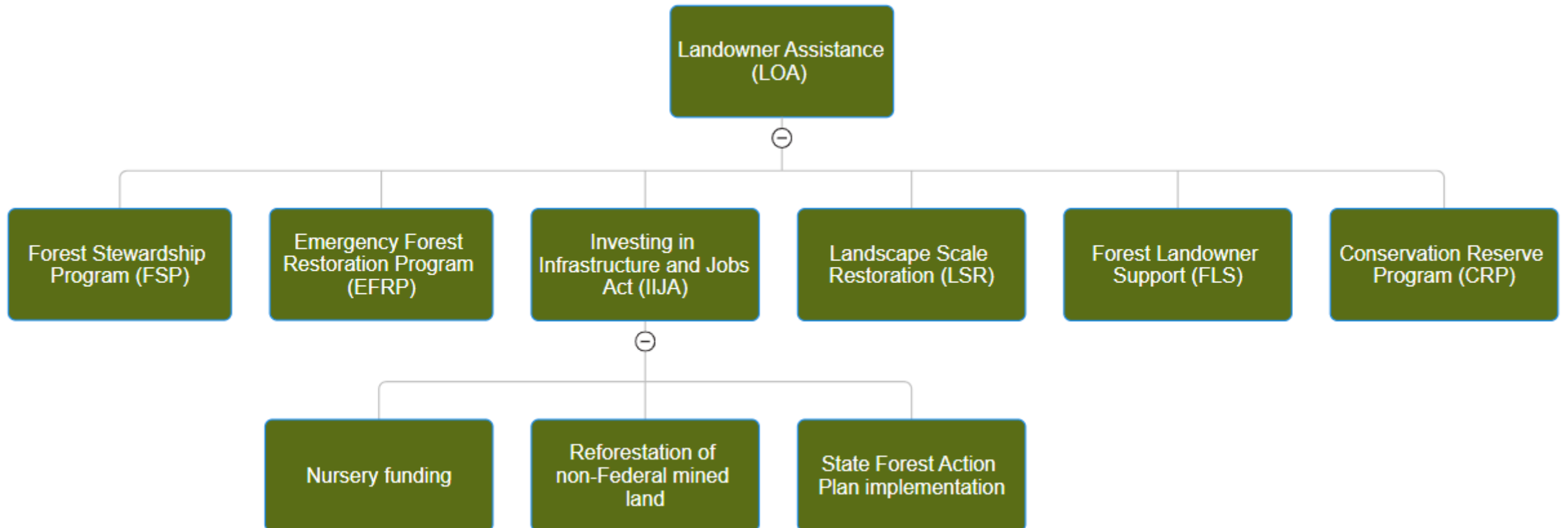


Forest Service
U.S. DEPARTMENT OF AGRICULTURE

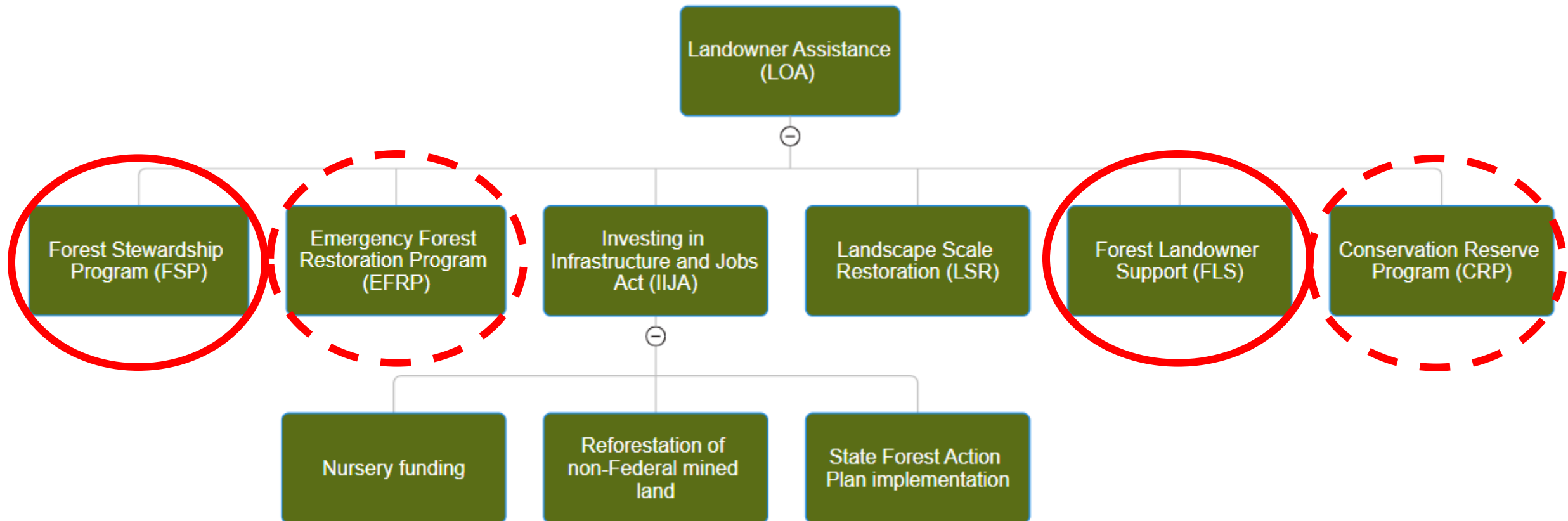
Exploring Data for Establishing the Forest Conservation Target Baseline: Forest Stewardship Program / Landowner Assistance Programs

4/9/2026

Landowner Assistance Programs



Landowner Assistance Programs



Forest Stewardship Program

- SMART (Stewardship Mapping And Reporting Tool)
 - Spatial reporting
 - Forest management plan boundaries
 - May have practice information
 - Often doesn't include record of completed practices
 - Captures FSP plan monitoring
- Used to generate some SMARTar data

The screenshot displays the SMART web interface for the Gunnison Forest. The top navigation bar includes the title "GunnisonForest In Progress", user information "Logged in as Tawnya Knoepfler (CO)", and links for "Home", "ForMAP", and "Help". Below this is a secondary navigation bar with tabs for "General Information", "Details", "Property Boundary", "Stands", "Lines", and "Points", along with the SMART logo and USDA emblem.

The main content area is divided into several sections:

- General Information:** Contains fields for "Plan Start" (5/1/2015), "Plan Expiry" (5/1/2025), and "Next Site Visit". It also displays a table with plan details: Plan ID (15-Gunnison), Plan Category (Stewardship), Plan Type (New), County (Gunnison County), Preparer (Tawnya Knoepfler), Approver (Tawnya Knoepfler), GIS Acres (1053.51), Forested Acres (N/A), and % in Priority Lands (N/A). Buttons for "Report", "Submit", and "More Actions" are present.
- Plan Goals and Objectives:** A section stating "Primary goals and objectives were not entered for this plan".
- Plan Details:** A sidebar menu with links for "General Details", "Footprint", "Certifications & Restrictions", "Location", "Property Resource Conditions", "Landscape-level Activities", and "Property Boundary".
- Forest Management Schedule:** A calendar view showing activities from 2007 to 2022. The "Plan Start" date is highlighted as 5/1/2015. Activities listed include "Fireline Construction" and "Education Program - Conservation Education".
- Stands:** A table titled "Stands (1 to 1 of 1)" with columns for Name, Existing Conditions, Desired Conditions, and Add Activity. The entry "Aspen Grove" is shown with "Edit" links for each condition column.
- Lines/Points:** A section titled "Lines/Points (There are no lines or points)".

A satellite map on the right side of the interface shows the forest boundary outlined in red, with a smaller orange outline indicating a specific area of interest.

Forest Stewardship Program

- SMARTar
 - Annual accomplishment metrics for FSP
 - Tabular data, nonspatial
 - Both statewide and in federal investment areas
 - Includes data from other funding sources: CRP, EFRP, FLS, state funding
- *No. of LOs assisted*
- *No. of LOs educated*
- *Acres of FSP Plans*
- *No. of FSP Plans*
- *Acres of all active FSP Plans*
- *Acres of active FSP Plans managed sustainably*
- *Acres of plans being implemented per monitoring*
- *No. and Acres of EQIP mgt plans*
- *Acres of practice plans, other mgt plans*
- *No. seedlings produced, Lbs of seed*

Forest Landowner Support

- Annual reporting metrics included in SMART and separately in progress reports
- Spatial data collected through Survey123 Data Collector with info on:
 - When & where activity occurred
 - Who did work
 - Individual or group activity (e.g., workshop)
 - If underserved landowners and if so, what type?
 - Acres impacted
 - What was done (e.g., type of practice)
 - Type of forest, site description



11/26/24 - 4/8/26



Filter 5.3%

Report

Export ▾

Open in Map Viewer

Form view



Filter



81 / 1,524 (filtered/total)

Survey submission dates:

11/26/24 - 4/8/26

☒ What type(s) of practice was implemented?☒ Forest Stand Improvement

Or

☒ What type(s) of practice was implemented?☒ Invasive Plant Removal or Treatment

Or

☒ What type(s) of practice was implemented?☒ Agroforestry

Or

☒ What type(s) of practice was implemented?☒ Riparian Forest Restoration

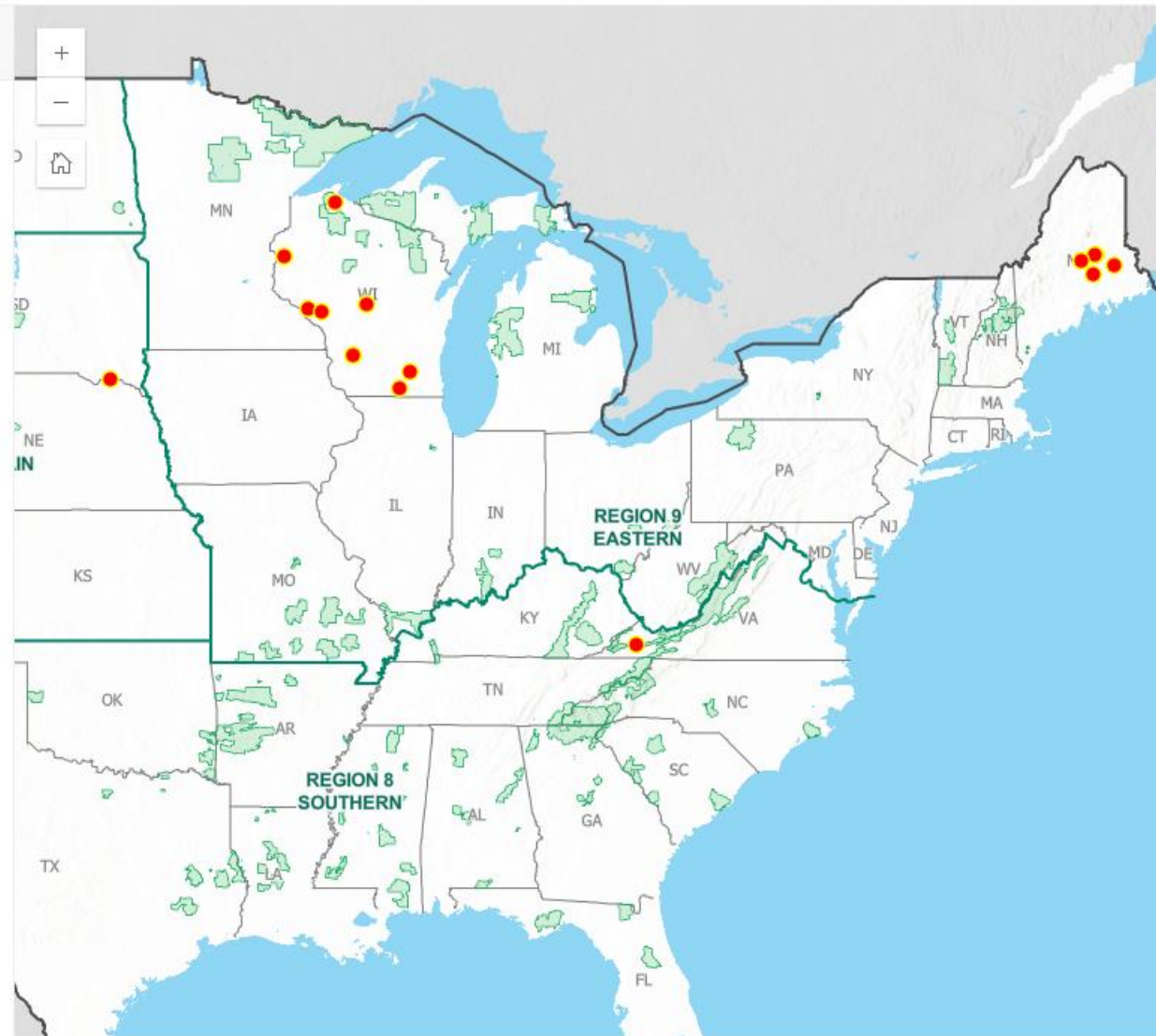
Add expression

Add group



Apply and zoom to

Apply



Esri, USGS | USDA-U.S. Forest Service, Geospatial Technology and Application Center (GTAC)

Other possible data sources on management

- State forestry agencies
 - State property tax programs
- Other USDA agencies
 - NRCS & FSA: <https://www.farmers.gov/data/financial-assistance-download>
 - FSA – CRP: <https://www.fsa.usda.gov/tools/informational/reports/conservation-statistics/crp>