



# **Fish Habitat and the Mid-Atlantic Fishery Management Council**

*Jessica Coakley*

June 19, 2017



# Today

- Council's habitat interests (evolution)
- Essential Fish Habitat Redo progress
- Mid-Atlantic fish habitat assessment project


# US Fisheries Management

- Department of the Interior
  - US Fish and Wildlife Service
  - Inland waters
- Fishery Commissions
  - State water management to 3 miles
  - State agencies
- Department of Commerce
  - NOAA Fisheries
  - Fishery Councils
  - Marine Federal waters (>3mi)



# Species Managed by FMP

- Summer flounder, scup, black sea bass
- Atlantic mackerel, 2 squids, butterfish
- Bluefish
- Surfclam and ocean quahog
- Tilefish
- Spiny dogfish (joint with New England Council)
- Monkfish (joint but New England Council is lead)

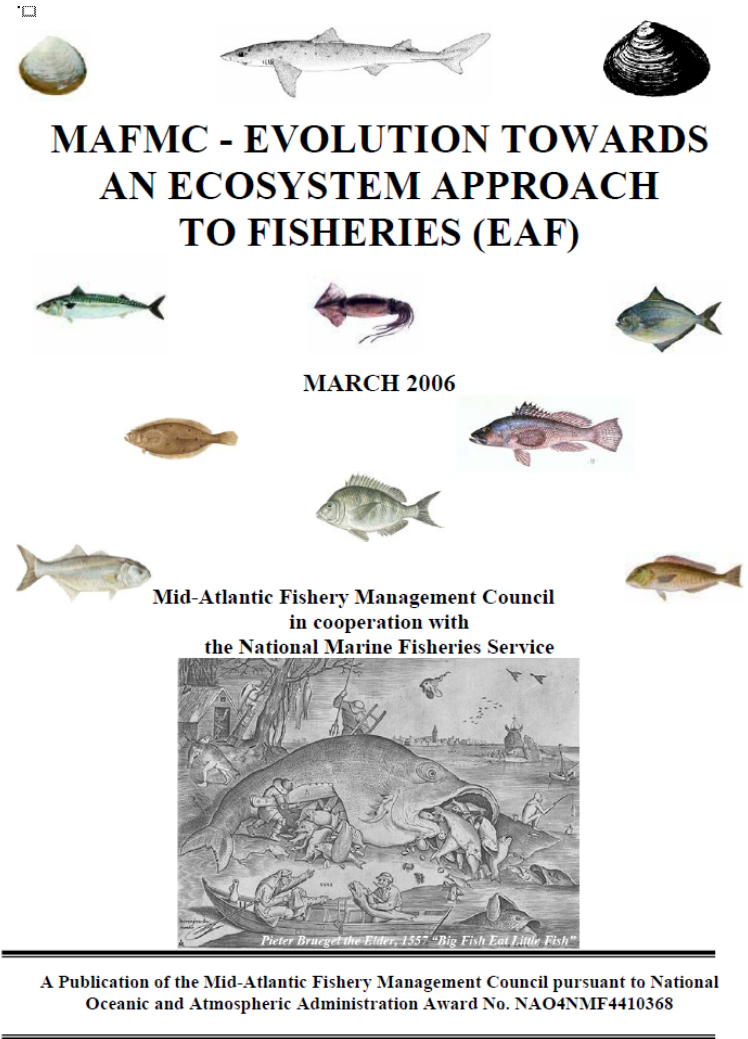


# Managed Species

- Don't respect management boundaries
- Strong nearshore/offshore connections
- 11/13 species have at least 1 life stage nearshore/estuarine

# Evolution to EAFM (2006)

- Developed with input from stakeholder groups and partners of the Council
- Documented Council positions on moving towards EAF
- Council noted desire to be evolutionary, not revolutionary in approach



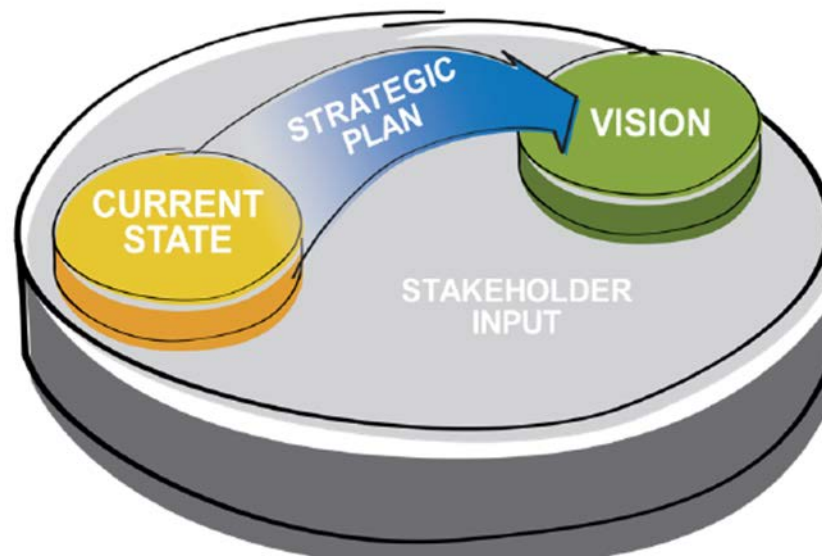
# Habitat Ecosystem Workshop (2010)

- Organized in partnership with NMFS OHC, S&T, and GARFO (then NERO)
- 3 panels developed recommendations - policy/management, science, stakeholder
- Goal to identify opportunities to advance habitat and ecosystem initiatives for the Council



# MAFMC Vision and Strategic Plan

- Ecosystem Approach to Fisheries Management (EAFM) development was identified as a priority in the Council's **2014-2018 Strategic Plan**.





# CCC Habitat Workgroup (2014)


- Mid-Atlantic staff chaired the 1<sup>st</sup> year formed
- Ongoing forum for sharing ideas/information across Council and NMFS habitat staff
- Quarterly webinars to discuss habitat science and management topics
- Helped support planning of May 2016 EFH Summit

# Habitat Pilot Project (2014)

- Initiated with support from NMFS OHC
- Project Team comprised of MAFMC and NMFS staff
- Jumpstarted work on multiple actions:
  - Habitat policies
  - Habitat objectives for EAFM
  - Use of more goal and objective based approaches
  - Improved HAPC use

# “Hab in the Mab Project” (2015)

- NFHP Beyond the Pond Fund
- ACFHP solicited and coordinated project
- Brad Stevens, University of Maryland Eastern Shores, to study black sea bass habitat characteristics, fish abundance, and fish diets in the Mid-Atlantic



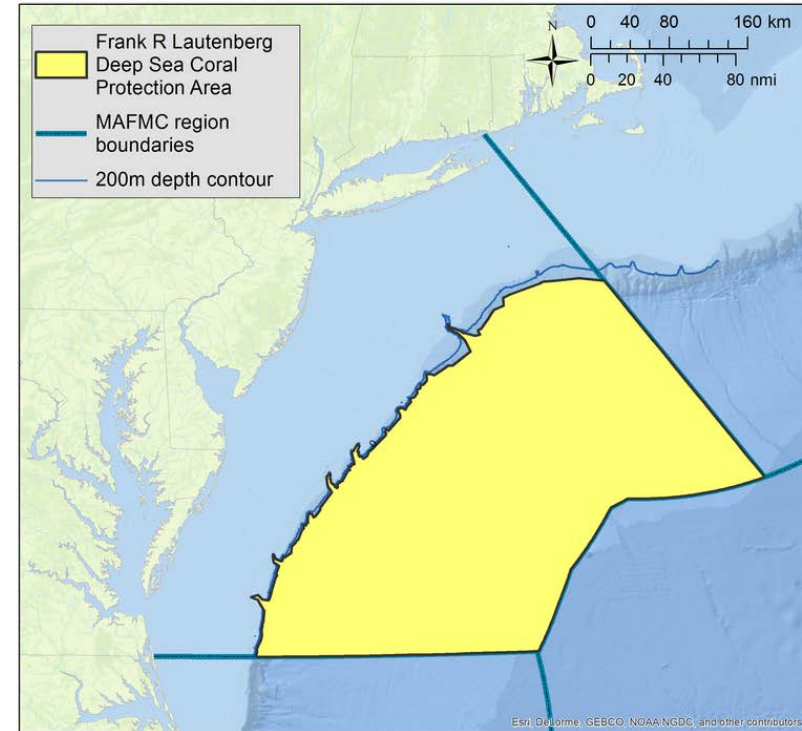
An aerial photograph of a coastal landscape. In the foreground, there is a large, flat, light-brown sandy area, possibly a beach or a cleared field. To the left of this area is a green field with some trees. In the background, there is a body of water with a small island or peninsula. The sky is blue with some clouds.

# Habitat Policies (2015-2016)

- **General Non-fishing**
- **Liquefied Natural Gas**
- **Wind**
- **Oil**
- **Marine Transport**
- **Coastal Development**
- **Fishing**

# Deep Sea Corals (Final 2016)

- Named after the late Senator Frank Lautenberg
- Used deep sea coral discretionary authority in MSA
- Prohibited from using most types of bottom-tending fishing gear
- Encompasses more than 38,000 square miles





# Habitat and EAFM Intertwined

1

GUEST COLUMN  
POLICY

## Incorporating Habitat into Ecosystem-Based Fisheries Management Strategies

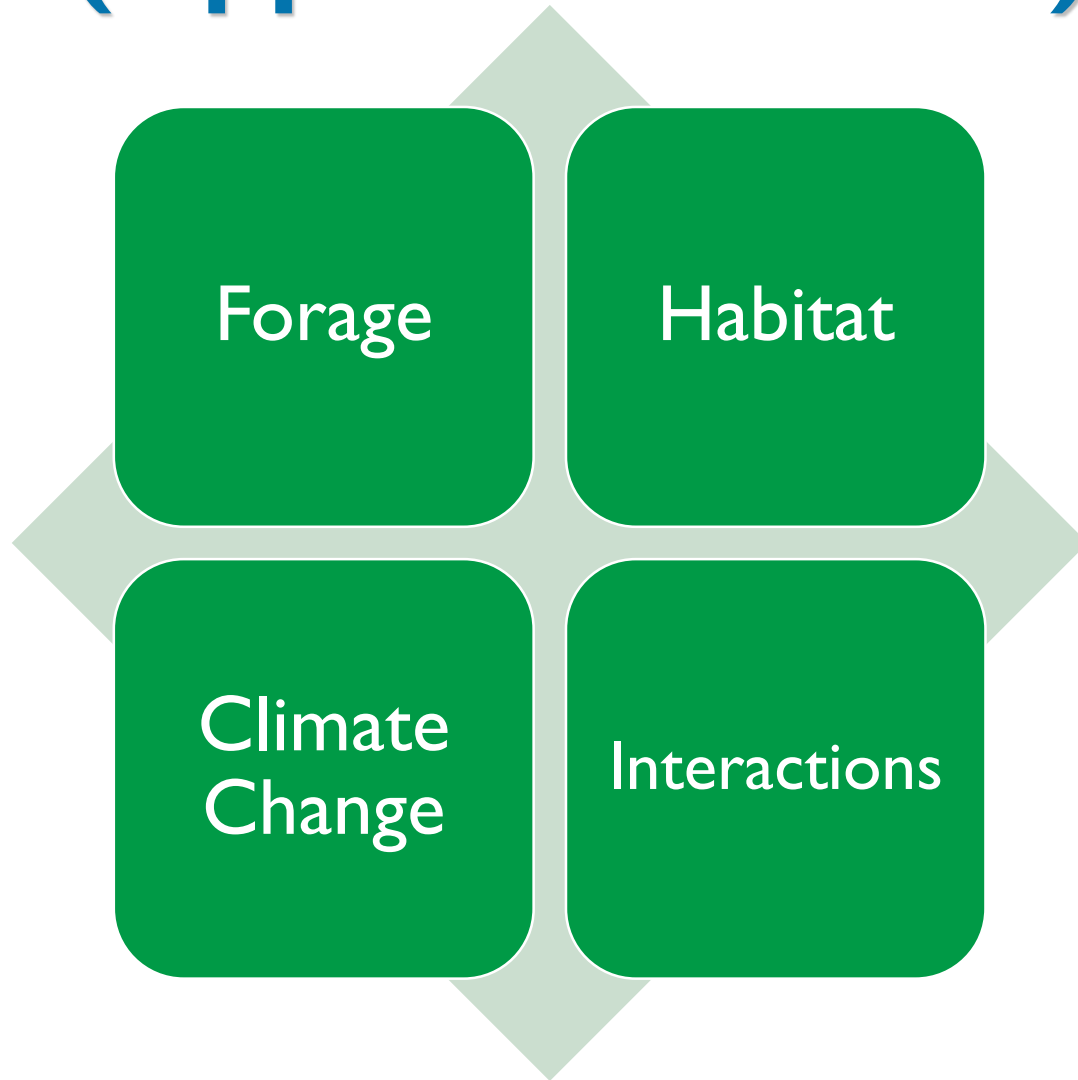
Jessica M. Coakley | Mid-Atlantic Fishery Management Council, 800 North State Street, Suite 201, Dover, DE 19901.  
E-mail: [jcoakley@mafmnc.org](mailto:jcoakley@mafmnc.org)

Christopher M. Moore | Mid-Atlantic Fishery Management Council, Dover, DE

Fish habitat earned legal status in 1996 (Sustainable Fisheries Act) when the U.S. Congress added it as “essential fish habitat (EFH)” to the Magnuson–Stevens Fishery Conservation and Management Act, the law governing the management of U.S. federal marine fisheries. Given rapid climate change and increasing anthropogenic pressure on our coastal and ocean habitats, better defined EFH will be key for the development of successful ecosystem-based fisheries management strategies by the fishery management councils.



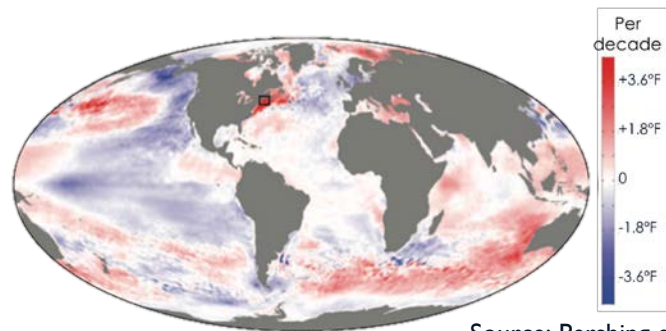
# EAFM Guidance Document (Approved in 2016)





# EAFM Habitat Objectives

- Strengthen Essential Fish Habitat designations
- Consider “essential” habitat from a multispecies/ecosystem perspective
- Emphasize the connectivity between species, life history stages, and inshore/offshore habitats
- Link habitat conservation to fishery outcomes (focus on resilience and productivity)
- Linkages to other focus areas: Climate Change, Species Interactions, Forage



Source: Pershing et al. 2015 Science



# ACHIEVEMENT

YOU CAN DO ANYTHING YOU SET YOUR MIND TO WHEN YOU HAVE VISION,  
DETERMINATION, AND AN ENDLESS SUPPLY OF EXPENDABLE LABOR.

[www.despair.com](http://www.despair.com)

# ~~EFH Review Redo~~ (2017-2018)

- Part of broader Mid-Atlantic habitat project initiated with support from NOAA OHC
- Considered experience of other regions EFH reviews
- 2017-2018 develop new science products to support EFH/HAPC descriptions

# EFH Redo (2017-2018)

- March 28-30, 2017 FMAT Data/Methods Meeting
- Developed roadmap for creating the next generation of EFH products
- Strengthen EFH designations for consultation process
- Utilize HAPCs as a tool – habitat conservation/prioritization, support marine spatial planning, track habitat change and develop potential metrics, indicators

# EFH Redo (2017-2018)

- Broad scale maps to support EFH consult process
- Text descriptions improved/refined with requirements that link to EAFM
- Explore and test new methods for mapping EFH and HAPC (state/fed surveys, environ., oceanographic factors)
- Model-based approaches to fill holes in maps

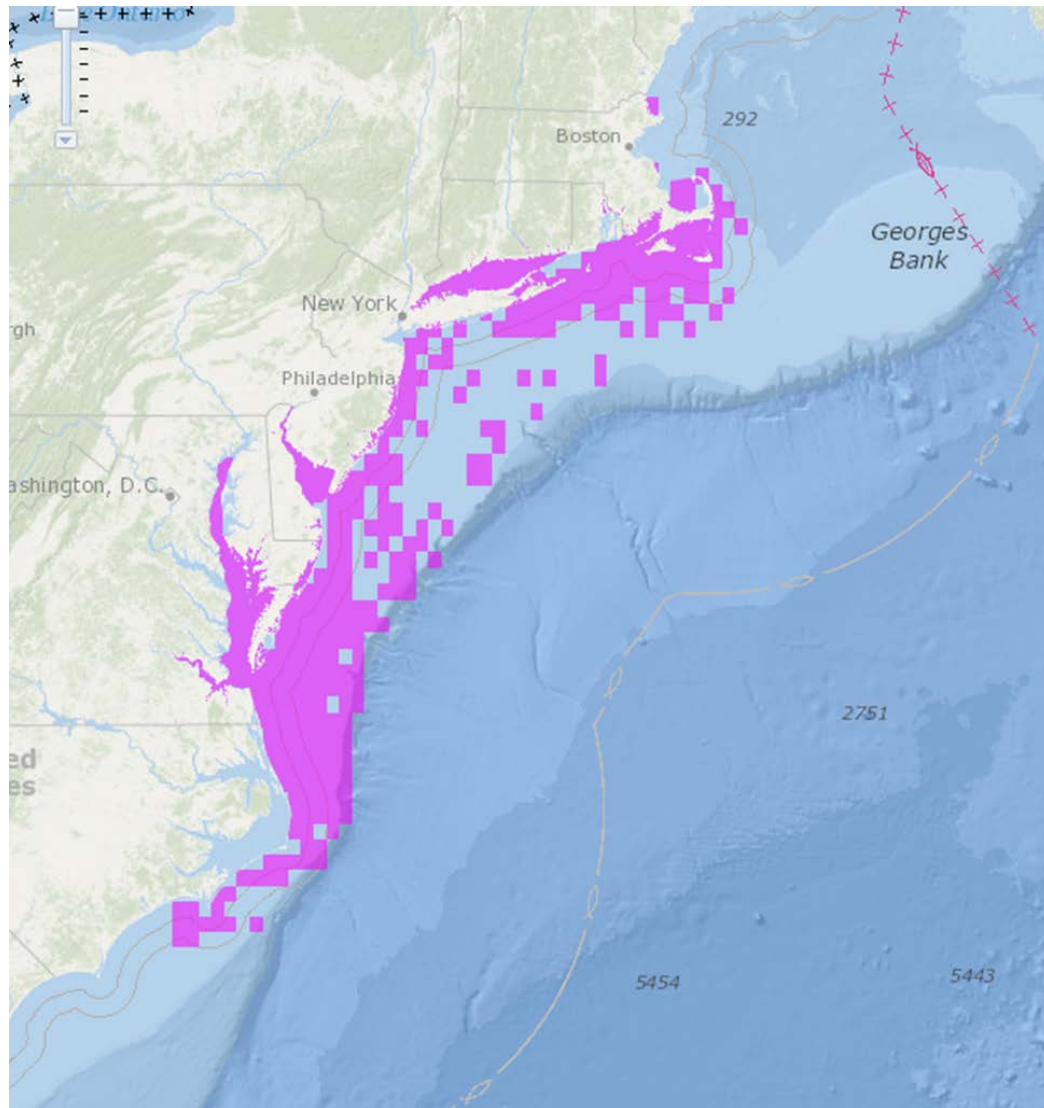
# EFH Redo (2017-2018)

- Improving designations in nearshore areas is a higher priority
- Greater use of HAPCs as tool for focusing management attention on nearshore habitat most at risk from coastal development



Jonathan Kellogg, IAN Image Library

# EFH Redo (2017-2018)



Juveniles: 1) Offshore, EFH is the demersal waters over the Continental Shelf (from the coast out to the limits of the EEZ), from the Gulf of Maine to Cape Hatteras, North Carolina, in the highest 90% of all the ranked squares of the area where juvenile black sea bass are collected in the NEFSC trawl survey. 2) Inshore, EFH is the estuaries where black sea bass are identified as being common, abundant, or highly abundant in the ELMR database for the "mixing" and "seawater" salinity zones. Juveniles are found in the estuaries in the summer and spring. Generally, juvenile black sea bass are found in waters warmer than 43 °F with salinities greater than 18 ppt and coastal areas between Virginia and Massachusetts, but winter offshore from New Jersey and south. Juvenile black sea bass are usually found in association with rough bottom, shellfish and eelgrass beds, man-made structures in sandy-shelly areas; offshore clam beds and shell patches may also be used during the wintering.



# The Drivers that Work

- Individuals
  - Supportive Council Leadership (Chairs & ED)
  - Engaged Council members
  - Council staff habitat and EAFM leads

# The Drivers that Work

- The Environment
  - Sustainable management - no stocks under rebuilding
  - Evolving habitat issues to be addressed
    - ocean planning
    - climate change
    - threats to fish habitat (non-fishing and fishing)

# The Drivers that Work

- Partnerships
  - Other Fishery Councils
  - NOAA Fisheries
  - NFHP
  - ACFHP
  - ASMFC
  - NOAA MPAs
  - MARACOOS
  - Etc.



# **Regional Habitat Assessment to Support National Habitat Initiatives**

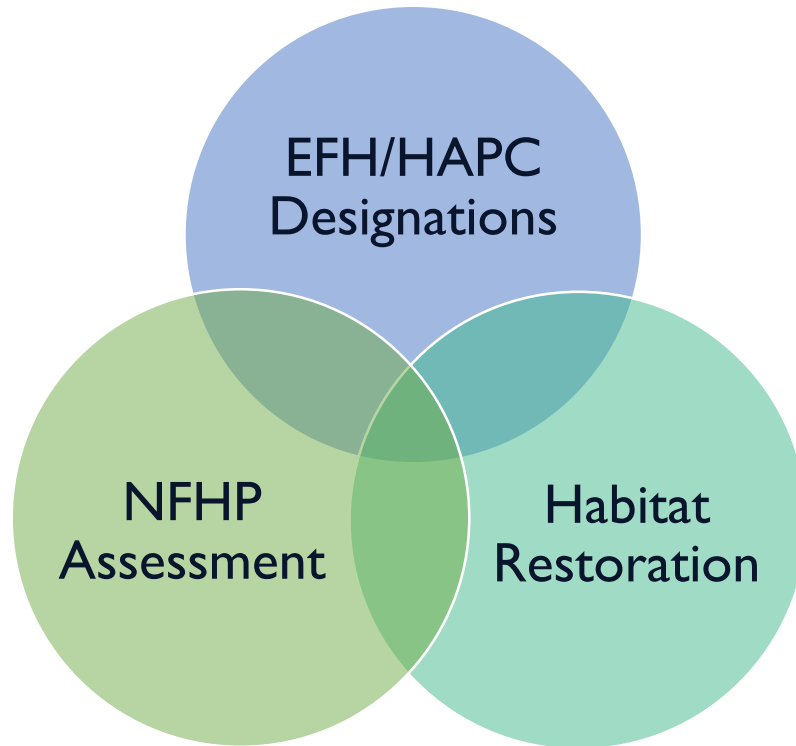


# NFHP Assessment

- 2015 national assessment of fish habitat quality
- Limited to national level datasets
- Not as useful as could have been for restoration and Council habitat initiatives
- Looking for ways to improve their next assessment

# Regional assessment

- Assessment of fish habitat in the Mid-Atlantic that meets both regional and national needs



# Regional assessment

- Allow for regional areas to be compared across the nation
  - Some standard metrics across regions
  - Take advantage of regional data strengths
  - Lessen need for nation-wide only datasets





# Regional assessment

- Next steps:
  - Form a steering committee
  - Exploring different way to tackle this project





# Build off Current Work

- Southeast Aquatic Resources Partnership (SARP)
  - Regional assessment focused on coastal habitat and indicators – emphasis on habitat type
- Pacific Marine and Estuarine Fish Habitat Partnership (PMEP)
  - Model for partner engagement
  - Estuaries Inventory
  - State of Knowledge Report
- Gulf of Mexico Estuary Program (GMEP)
  - Considered fish presence/absence with habitat indicators

# Build off Current Work

- Something that is more fish habitat centric
- Includes indicators of habitat health/quality
- Includes opportunities for partnerships with NOAA, and other groups




Image: NOAA

# <http://www.mafmc.org/habitat>



Home
About +
People & Groups +
Fisheries +
Ecosystems -
Ecosystem Approaches To Fisheries Management
Habitat
Protected Resources
Science And Research +
Council Meetings
Documents +
Current Issues +
Resources +
News
Calendar

## UPCOMING EVENTS

List View Calendar View

### Chub Mackerel Fishery Management Action Team (FMAT) Meeting

Monday, June 19, 2017  
9:00am – 5:00pm

### NEFMC June 2017 Council Meeting

Tue, Jun 20, 2017, 9:00am –  
Thu, Jun 22, 2017, 1:00pm  
Holiday Inn Portland-By The Bay [\(map\)](#)

## Fish Habitat



Photo © Michael Eversmier

Fish habitat plays an essential role in the reproduction, growth, and sustainability of commercial and recreational fisheries and is essential to the biodiversity of marine and coastal ecosystems. Marine fish depend on healthy habitats for survival, and many species require specific types of habitats for spawning, breeding, feeding, and growth. The Council works cooperatively with its management partners to protect essential fish habitat areas and minimize adverse impacts of fishing activities on fish habitat.

**Staff Contact:** Jessica Coakley - (302) 526-5252

## RELATED PAGES

- [Ecosystem and Ocean Planning Committee](#)
- [Ecosystem and Ocean Planning Advisory Panel](#)
- [Protected Resources](#)
- [Ecosystem Approaches to Fisheries Management](#)

## MAFMC Habitat Initiatives

### Council Policy on Impacts of Fishing on Fish Habitat

The Council developed a policy to address impacts of fishing activities on fish habitat to 1) ensure that changes to fishery management plans (FMPs) incorporate effective approaches to managing the impact of fishing on sensitive fish habitat, 2) to assist Council committees in considering policy elements in support of ecosystem approaches to fisheries management (EAFM) when making changes to FMPs, and 3) to focus research and funding opportunities on information needs regarding ocean habitat