

2012 Executive Order Progress Report

Executive Order 13508

Progress Report

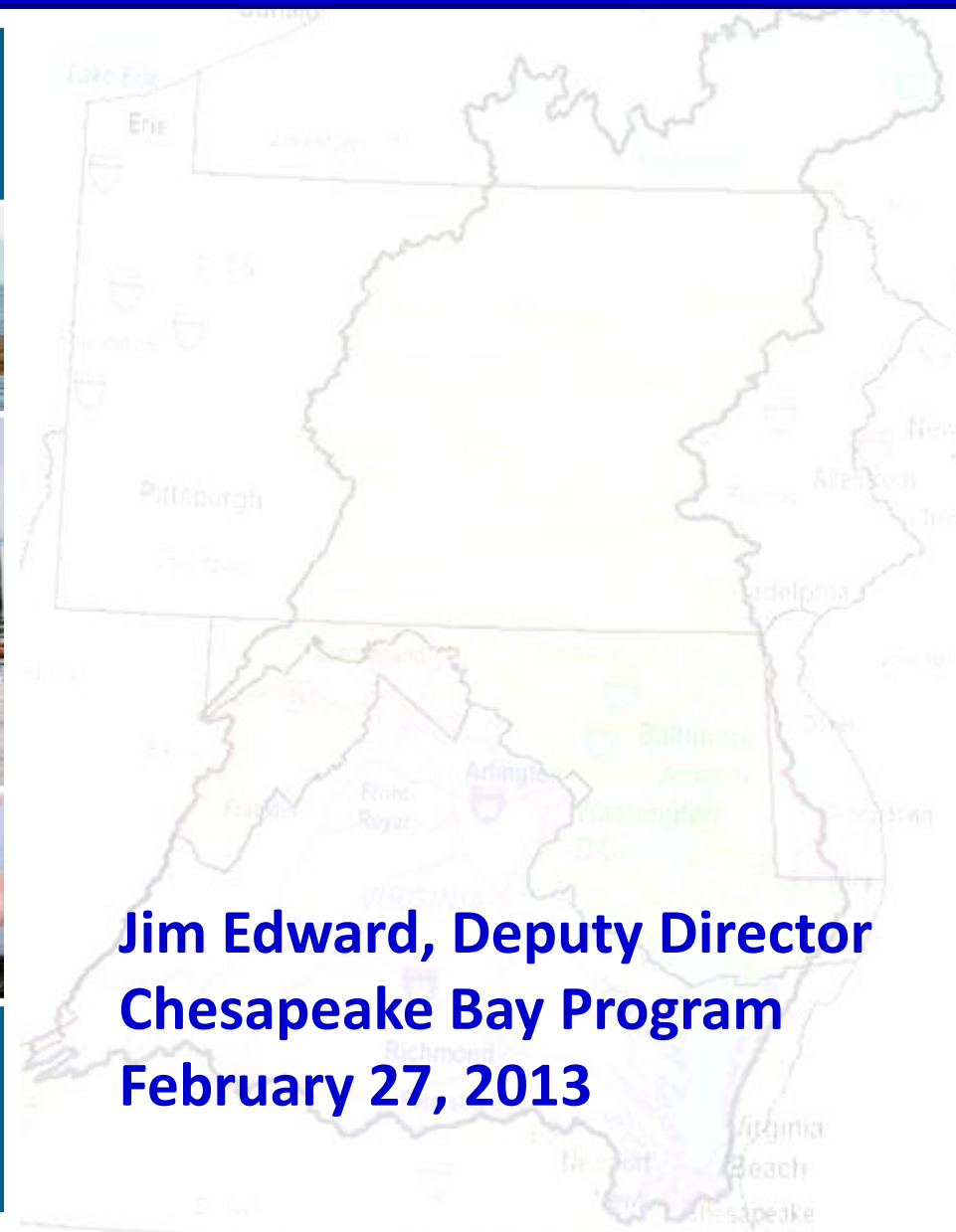
Strategy for Protecting and Restoring the
Chesapeake Bay Watershed

March 19, 2013



FY2012

Developed by the Federal Leadership Committee for the Chesapeake Bay

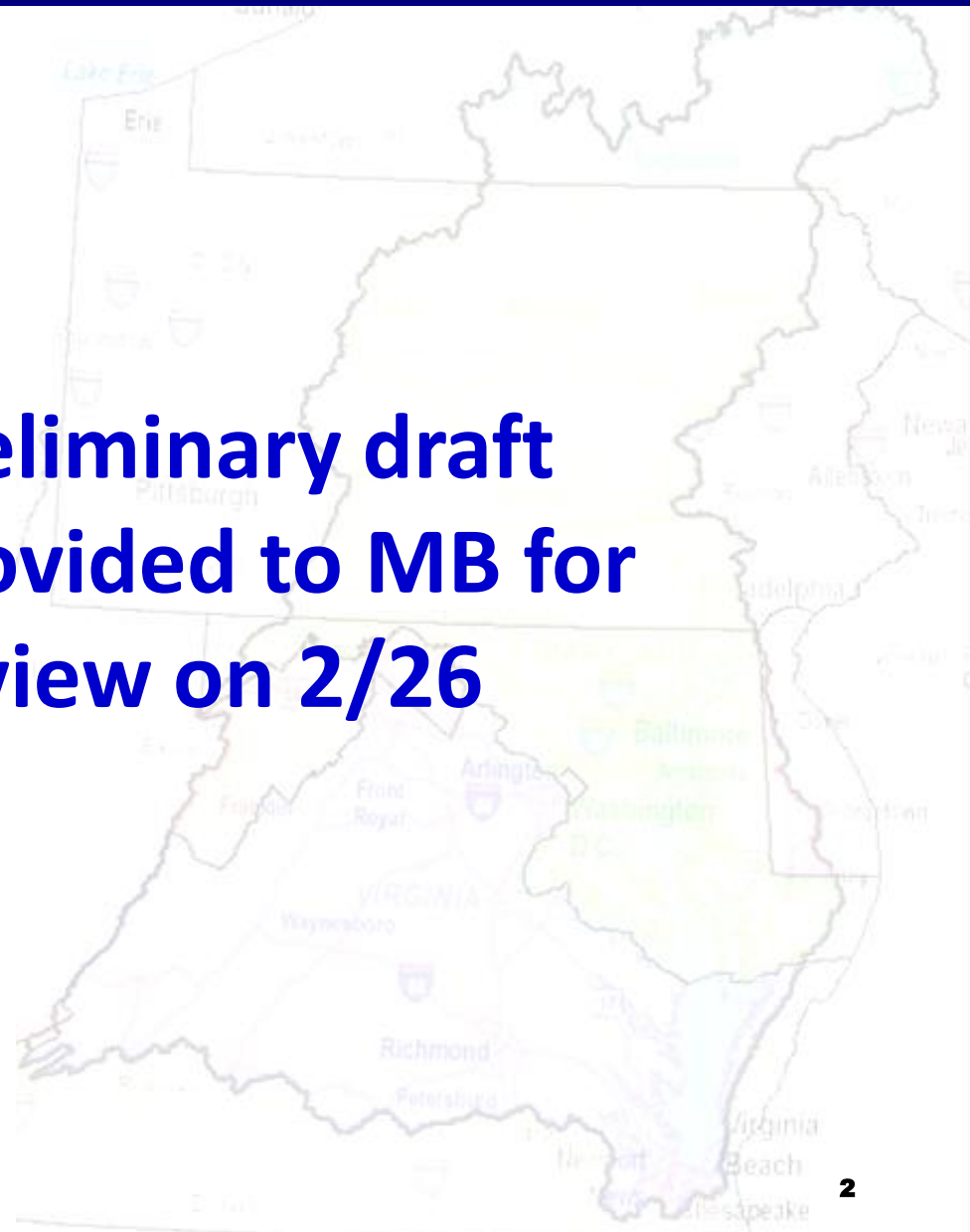


**Jim Edward, Deputy Director
Chesapeake Bay Program
February 27, 2013**

2012 Executive Order Progress Report



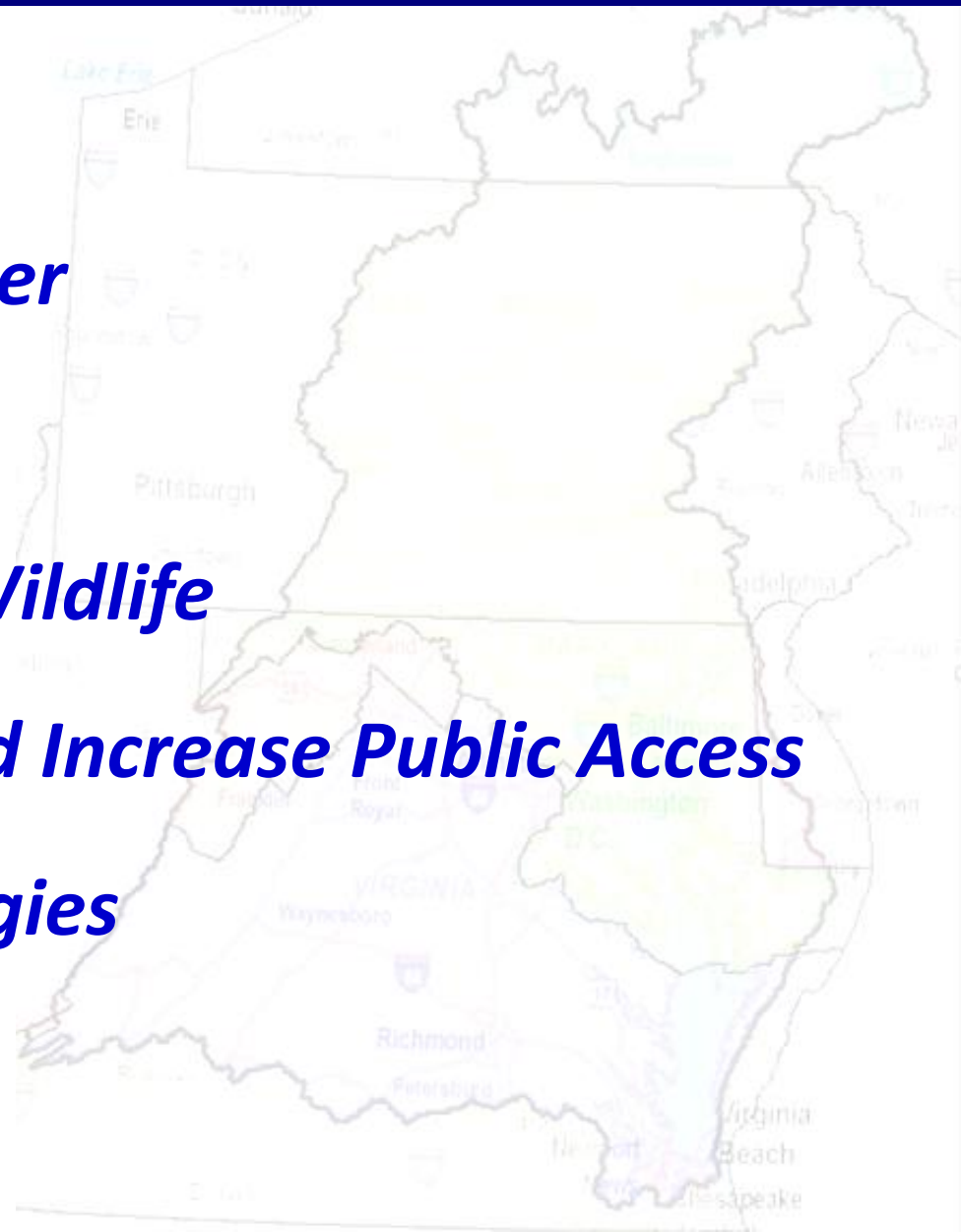
**Preliminary draft
provided to MB for
review on 2/26**



2012 Executive Order Progress Report

Goals:

- *Restore Clean Water*
- *Recover Habitat*
- *Sustain Fish and Wildlife*
- *Conserve Land and Increase Public Access*
- *Supporting Strategies*



2012 Executive Order Progress Report



Report based on FY 2012 appropriations levels


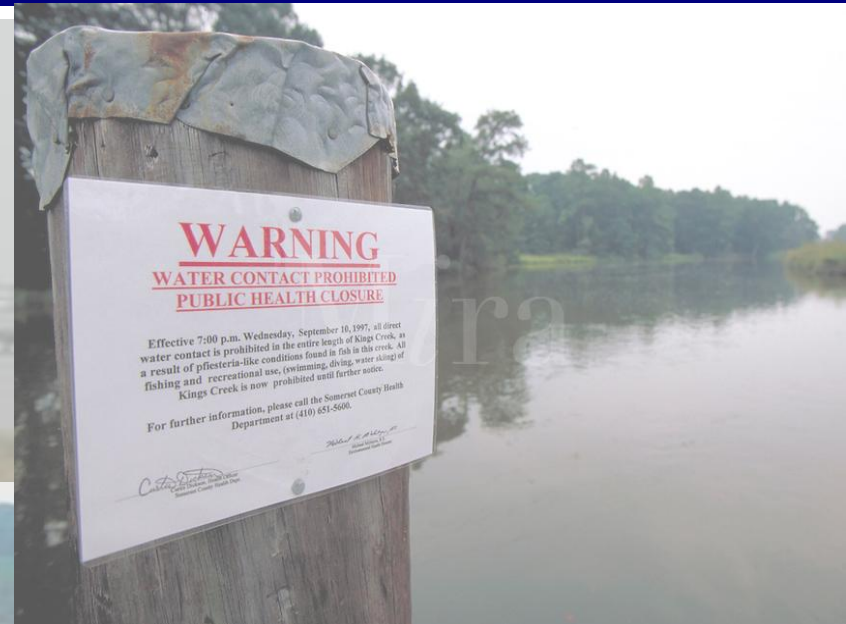


Highlights progress on 2012-13 milestones and 2025 outcomes.

2012 Executive Order Progress Report

Restore Clean Water

- Phase II WIPs and Two-year Milestones completed
- Water-quality monitoring and analysis expanded
- Conservation practices implemented in priority watersheds
- Toxic contaminants reports completed



2012 Executive Order Progress Report

Recover Habitat

- Working Lands for Wildlife Initiative established
- Forest Restoration Strategy for the Chesapeake Bay Watershed released
- Projects opening 33.6 miles of stream habitat completed

CHESAPEAKE FOREST RESTORATION STRATEGY



December 2012
United States Department of Agriculture
Forest Service
Northeastern Area State and Private Forestry
Newtown Square, PA
www.na.fs.fed.us



2012 Executive Order Progress Report

Sustain Fish and Wildlife

- 97 acres of oyster reefs planted in Harris Creek
- Female-specific population targets for blue crabs adopted for fisheries management
- Brook trout population data shared for land use planning and habitat restoration



2012 Executive Order Progress Report

Conserve Land and Increase Public Access

- 
- A group of people, including adults and children, are walking away from the camera on a wide, sun-dappled dirt trail. The trail is flanked by lush green trees and foliage. The scene is bright and sunny, with long shadows cast on the path. The text of the list is overlaid on the left side of the image.
- Support for permanent protection of ~3,000 acres through hydropower facility relicensing
 - Four connecting trails (900 miles) added to Captain John Smith Trail
 - 1,360 acres protected at DoD Chesapeake Bay installations

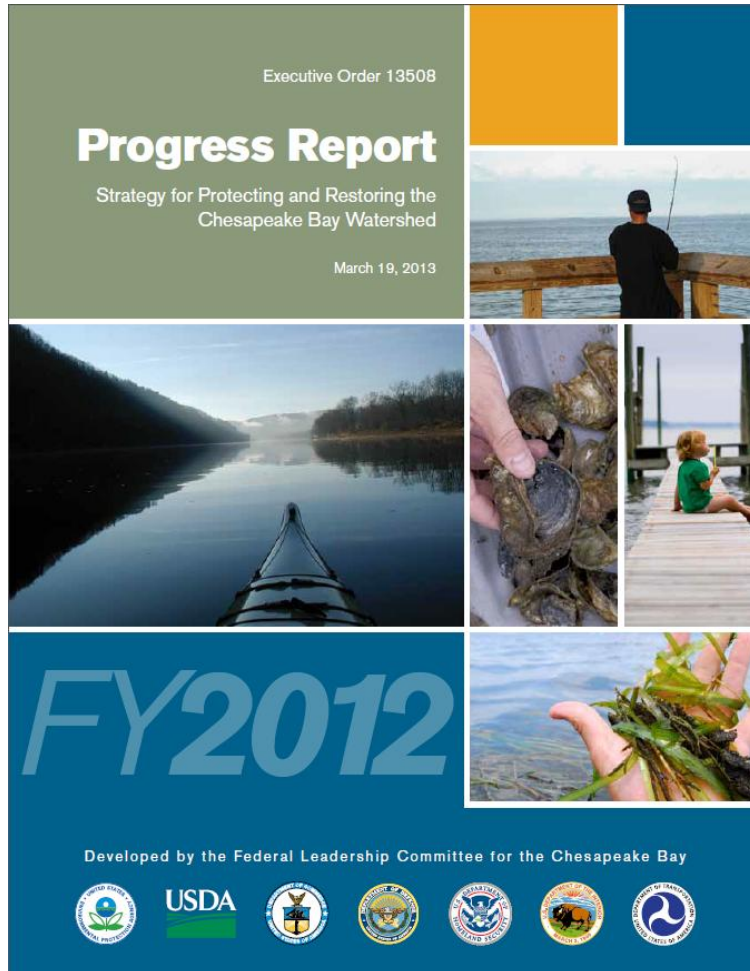
2012 Executive Order Progress Report

Supporting Strategies

- Environmental Literacy Strategy released
- Star-Spangled Banner National Historic Trail launched
- Chesapeake Bay watershed land cover updated and analyzed
- Analyzed potential effects of Conowingo Reservoir reaching capacity; management options developed



2012 Executive Order Progress Report



Next Steps

- *March 4 - Public comment draft for review*
- *March 7 - Meeting with CEQ/OMB*
- *March 15 – end of comment period*
- *Address MB and public comments*
- *March 29 - target date for release of final report*