








Chesapeake Bay Watershed Lidar Data by County, September 2018

EXPLANATION

- * Partial
- ** Multiple Year
- 2017 Year Acquired
-  Chesapeake Bay watershed boundary
-  QL1 Data Available
-  QL1/QL2 Data Available
-  QL2 Data Available
-  QL2/QL3 Data Available
-  QL3 Data Available
-  New Data In Work

0 30 60 120 Kilometers

