



Oyster Indicator

Sustainable Fisheries Goal Implementation Team

Bruce Vogt
Luke M. Argleben



Outcome

Oyster outcome—continually increase finfish and shellfish habitat and water quality benefits from restored oyster populations. Restore native oyster habitat and populations in 10 tributaries by 2025 and ensure their protection.



Management Strategy

1. *Selection*
2. *Data collection*
3. *Acreage target*
4. *Develop plan*
5. *Implement*
6. *Track progress*
7. *Manage adaptively*
8. *Work collaboratively to secure resources*
9. *Considering future protection*



Tributary Process

Tributary Selection

Restoration Plan

Reef Construction and Seeding


Monitoring and Evaluation



Proposed Indicators

Process: *Status of Tributary Selection and Planning (Dashboard)*

Output: *Implementation Progress (acreage indicator)*





Why Acres?

A good indicator is:

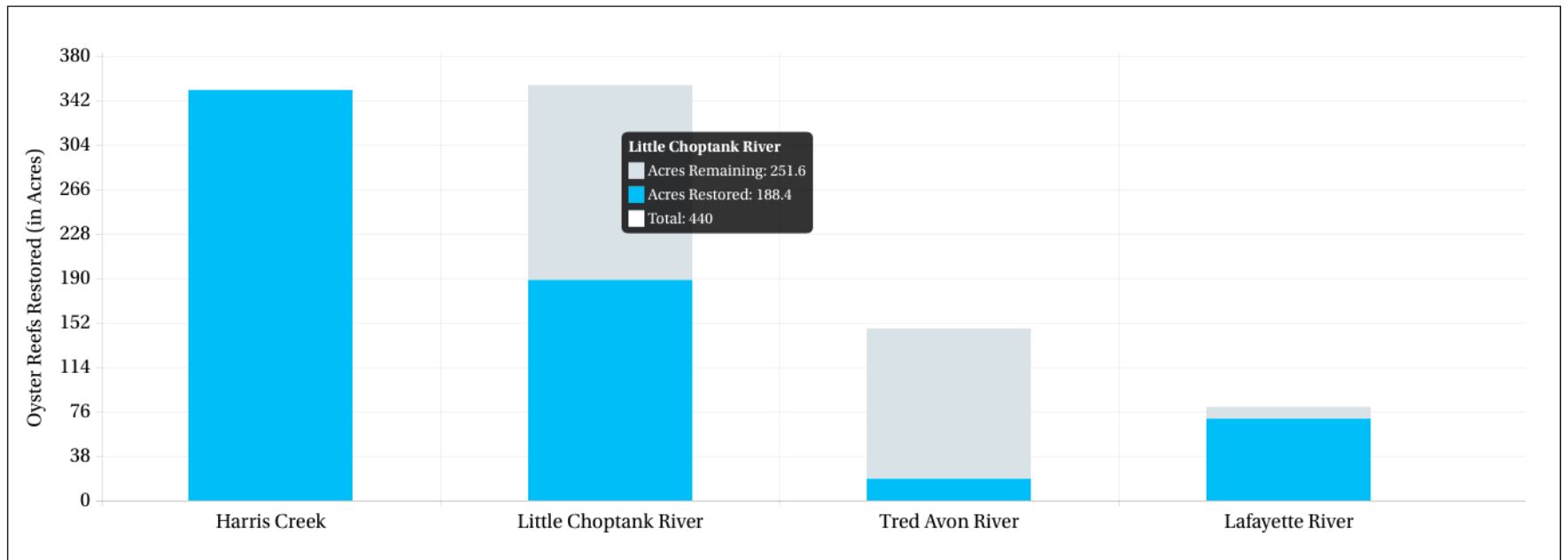
- simple and easy to understand by both experienced users and the general public
- representative, reflecting the current state of environmental problems
- ✓ *scientifically grounded, based on a well-developed scientific platform and flexible*
- ✓ *measurable with a simple unit*
- ✓ *comparable to current and past measures*
- ✓ *long term, taking into account possible future environmental changes*
- ✓ *policy-relevant*
- ✓ *timely, leaving opportunity for action*
- ✓ *results-oriented, focusing on measuring achievements.*

Dashboard

Tributaries	Tributary Restoration Plan	Reef Construction & Seeding	Monitoring & Evaluation	Completed Acreage/ Target Acreage
Harris Creek			In Progress	350/350
Tred Avon		In Progress		2.6/147
Little Choptank		In Progress		85.8/440
Piankatank	In Progress			
Lynnhaven	In Progress			58/TBD
Lafayette		In Progress		70/80

Acres

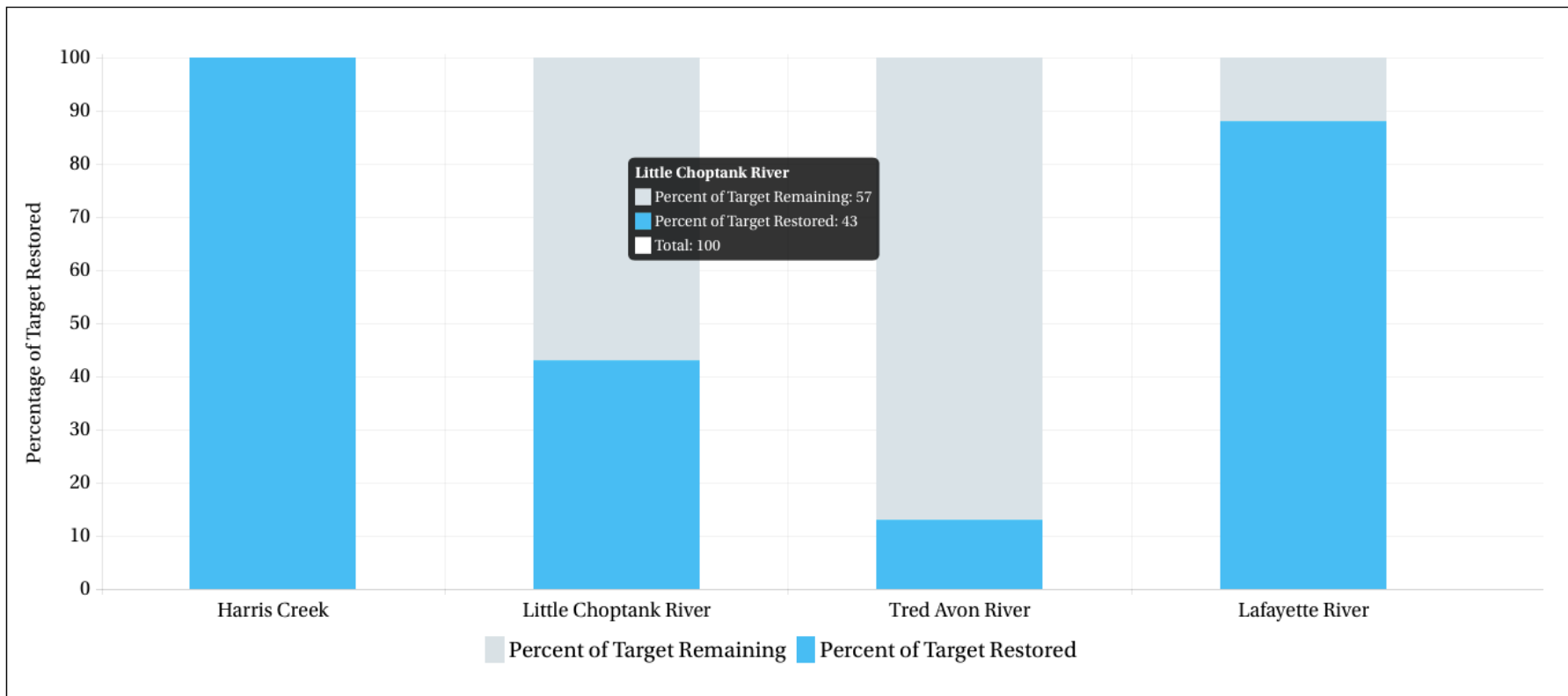
Oyster Reef Restoration (2015)



Oyster Reef Restoration (2015)

Percent of Acreage Target

Initial Reef Restoration V2 (2015)



Initial Reef Restoration V2 (2015)

JPG

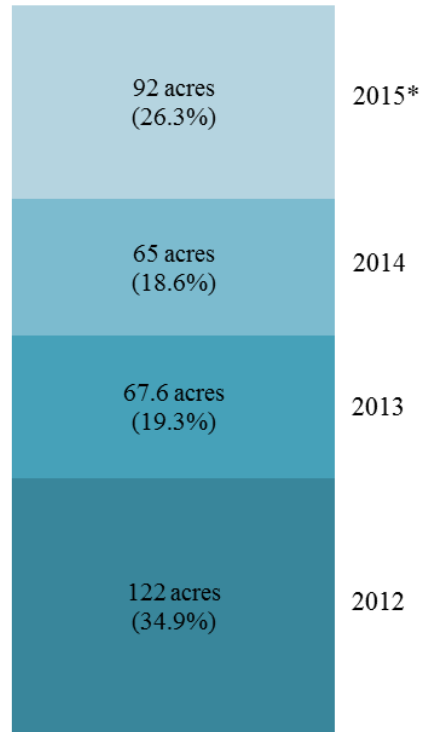
Data (xls)

Analysis & Methods

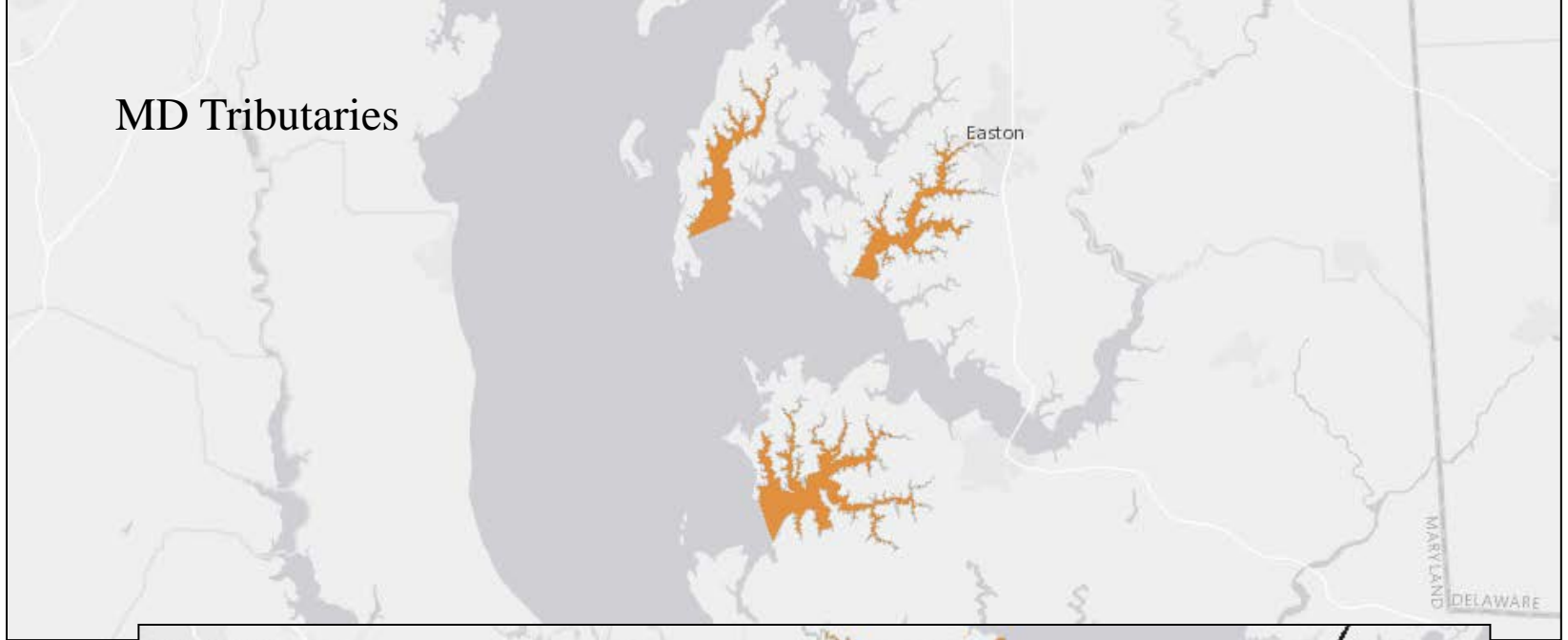
Acres Graph

Harris Creek In-Water Restoration Completed By Year

*Goal of 350 Acres (100%) Achieved
September 2015

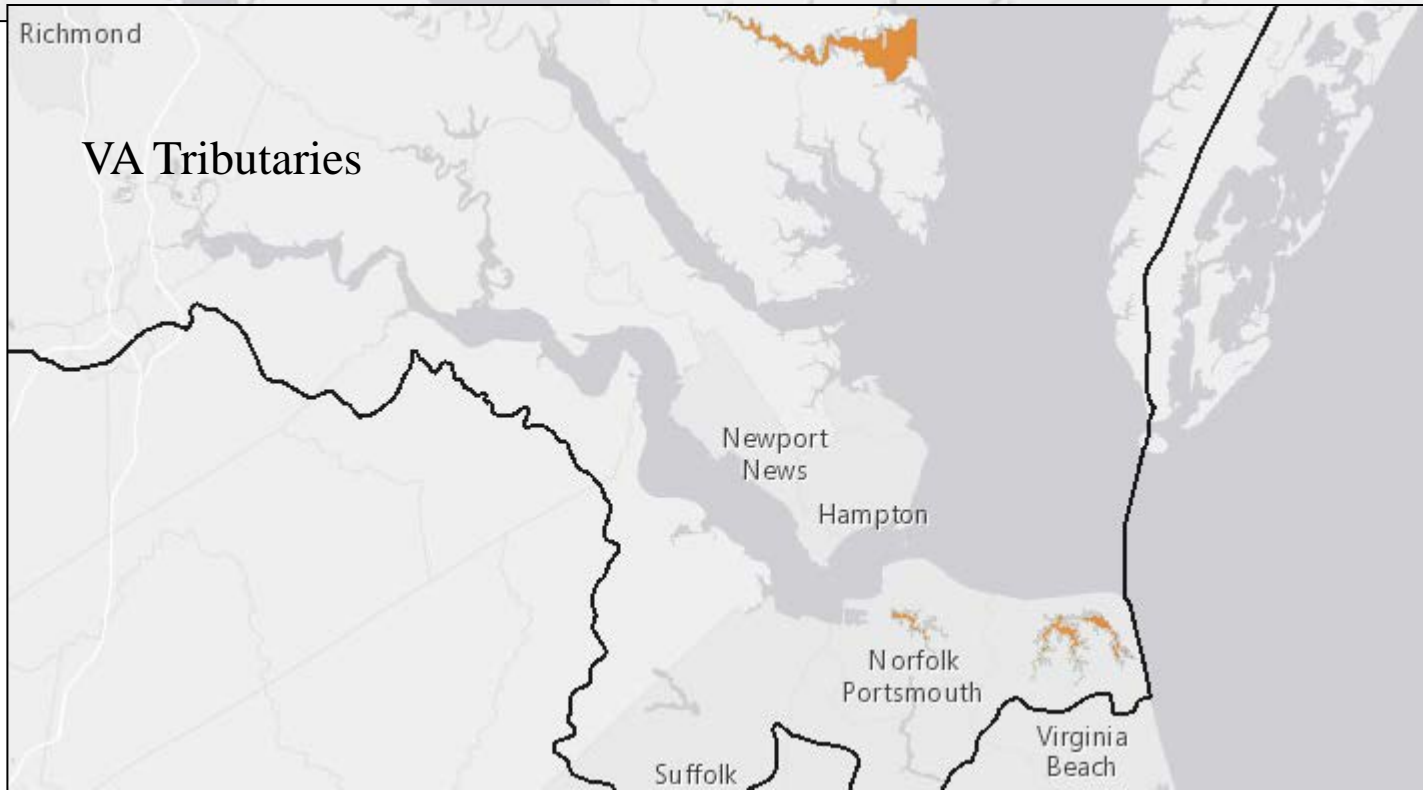


MD Tributaries



Richmond

VA Tributaries



Next Steps

1. STAR (Status and Trends)
2. Fisheries GIT Workgroups (VA & MD)
3. Full Fisheries GIT



Feedback/Questions?