





Brief Overview of Sturgeon & Dredge Interaction Research in the James River, VA



James River Atlantic Sturgeon (ATS) Partnership



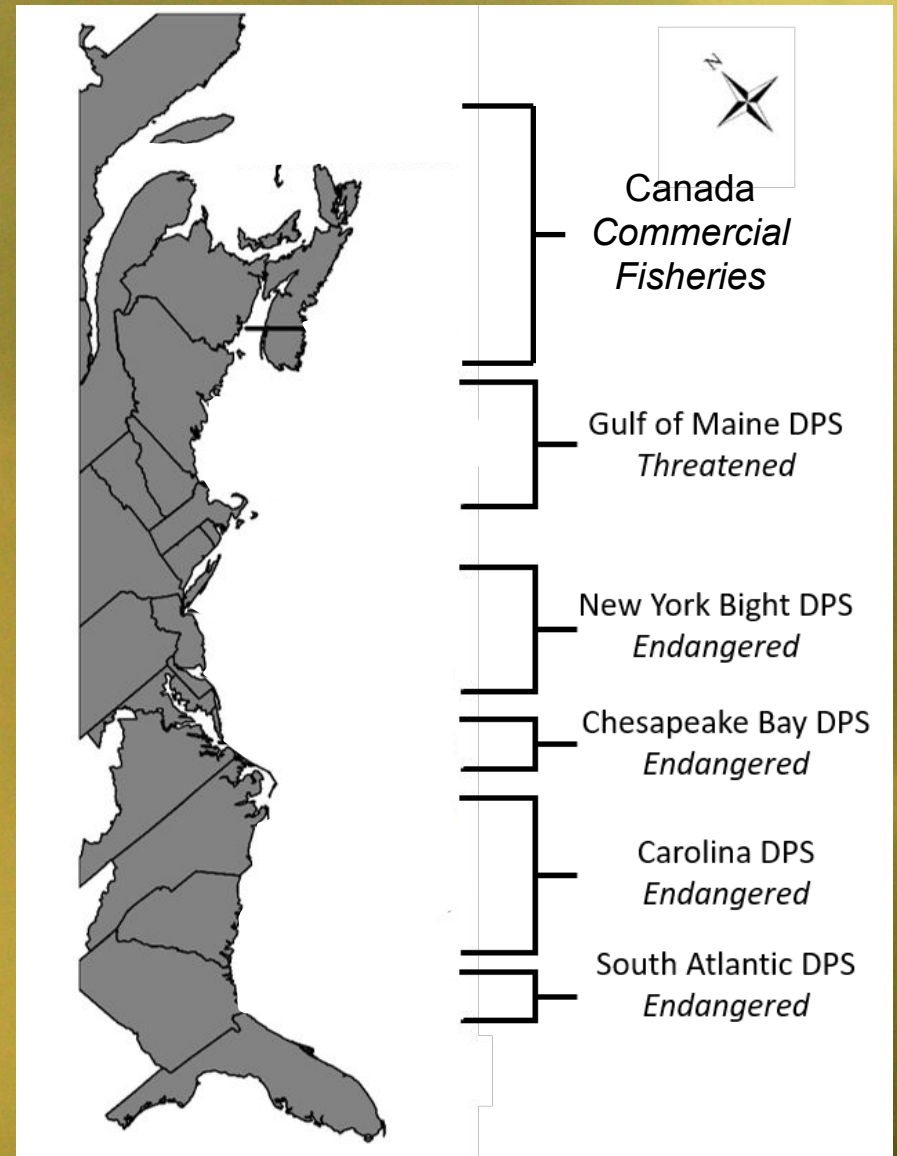
Overview

- 2017 VPS Study (Published)
- 2020 VPS Study
- 2019-2020 Juvenile Study
- 2020-2021 Juvenile Future Study



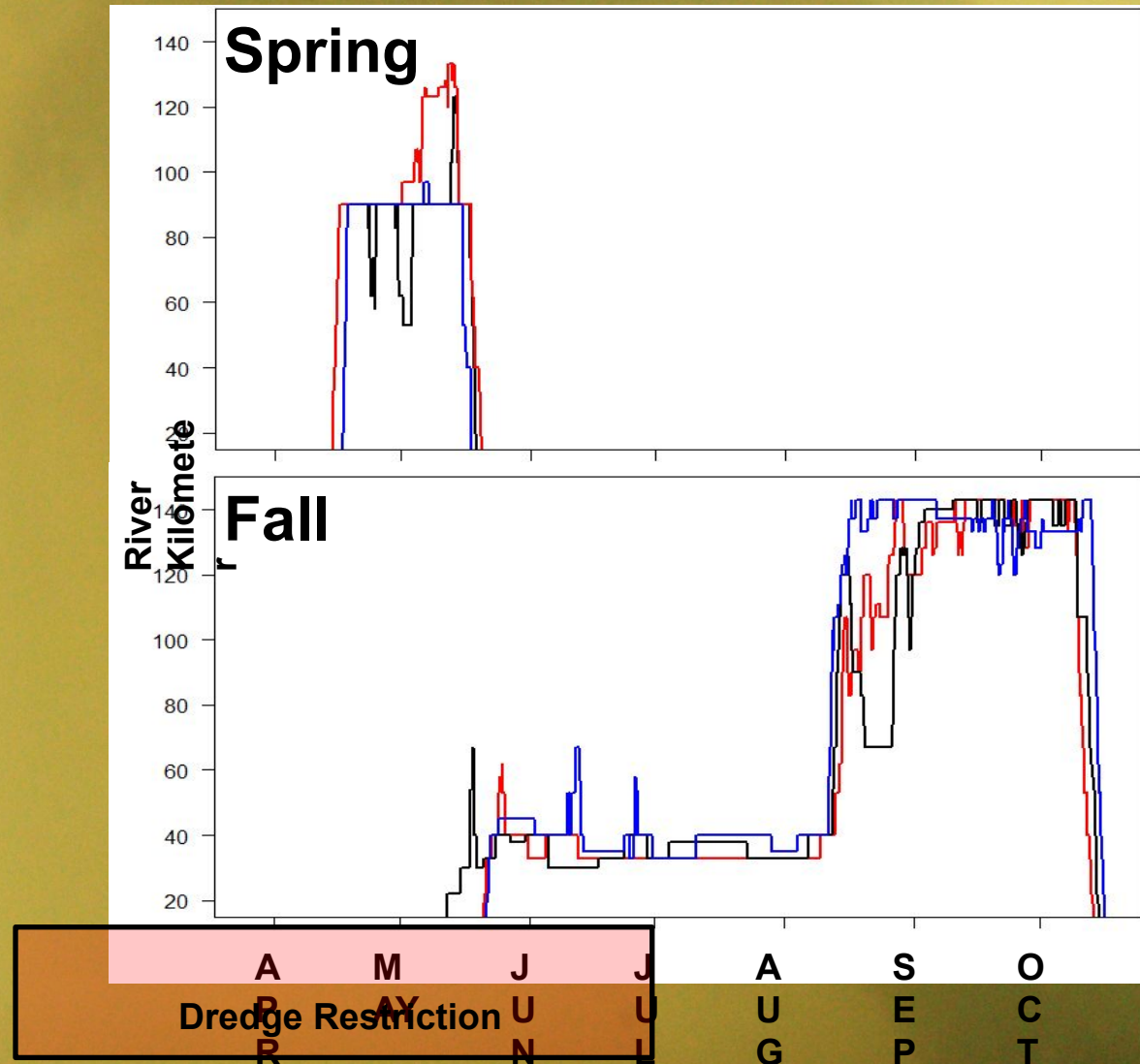
ATS Status in VA

- Heavily Exploited in 1800s
- 1974 VA Moratorium
- 1998 ASMFC Moratorium
- 2012 DPS Listed as Endangered
- Dredging Listed as Threat to Recovery in VA

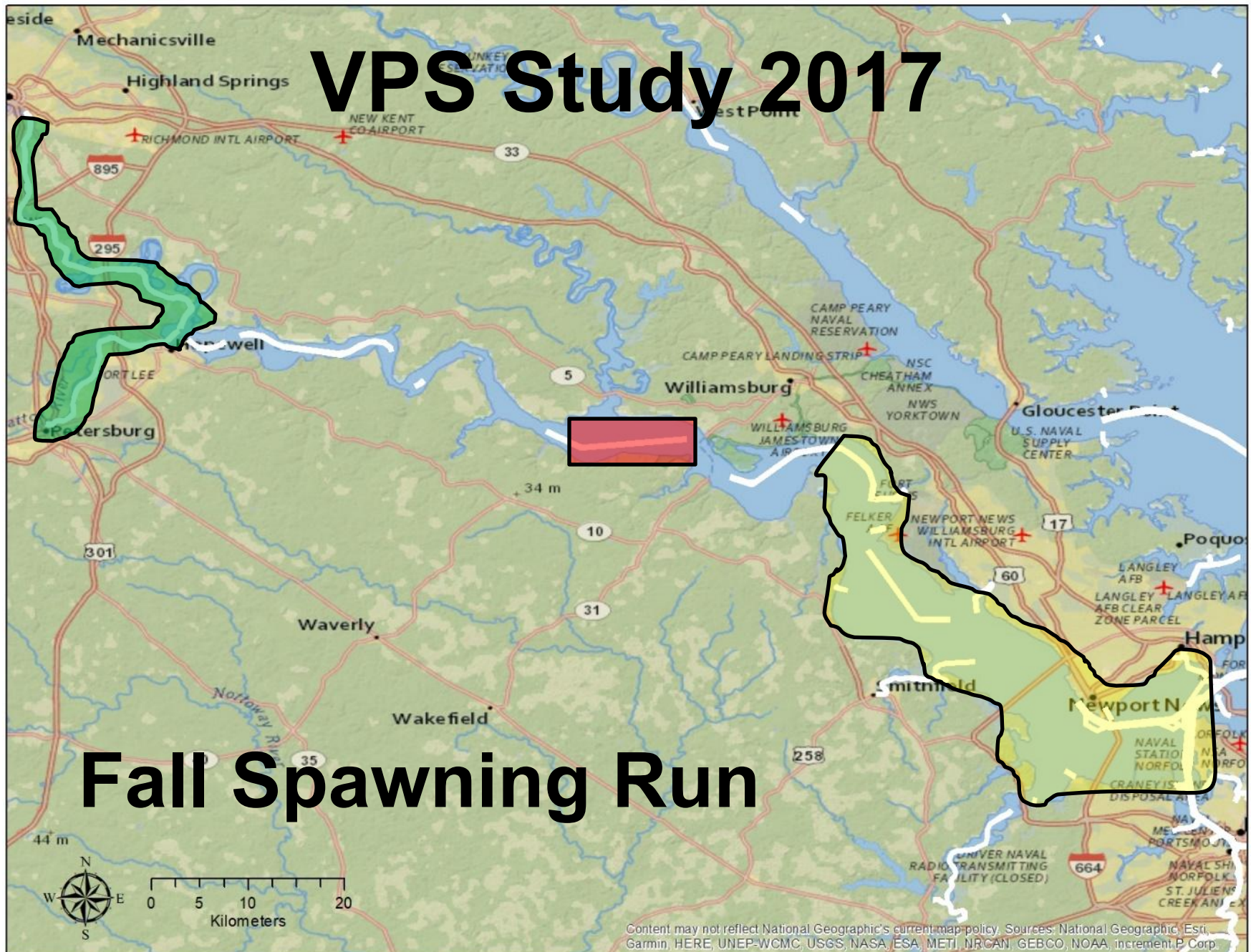


Concern

- Dredge Restrictions
- In the James River Feb 15 through July for Spring Anadromous Fish Run
- Spring Run, Not Fall Run



VPS Study 2017



Fall Spawning Run

Vemco Positioning System (VPS)



Dredge VPS (2017)

What we need:

Telemetered Fish:

VCU tagging fish since 2011:
~130 fall adults (106 Detected in Study)

VPS Receiver Array:

37 receiver Vemco Positioning Array with two reference tags deployed August through November 2017.

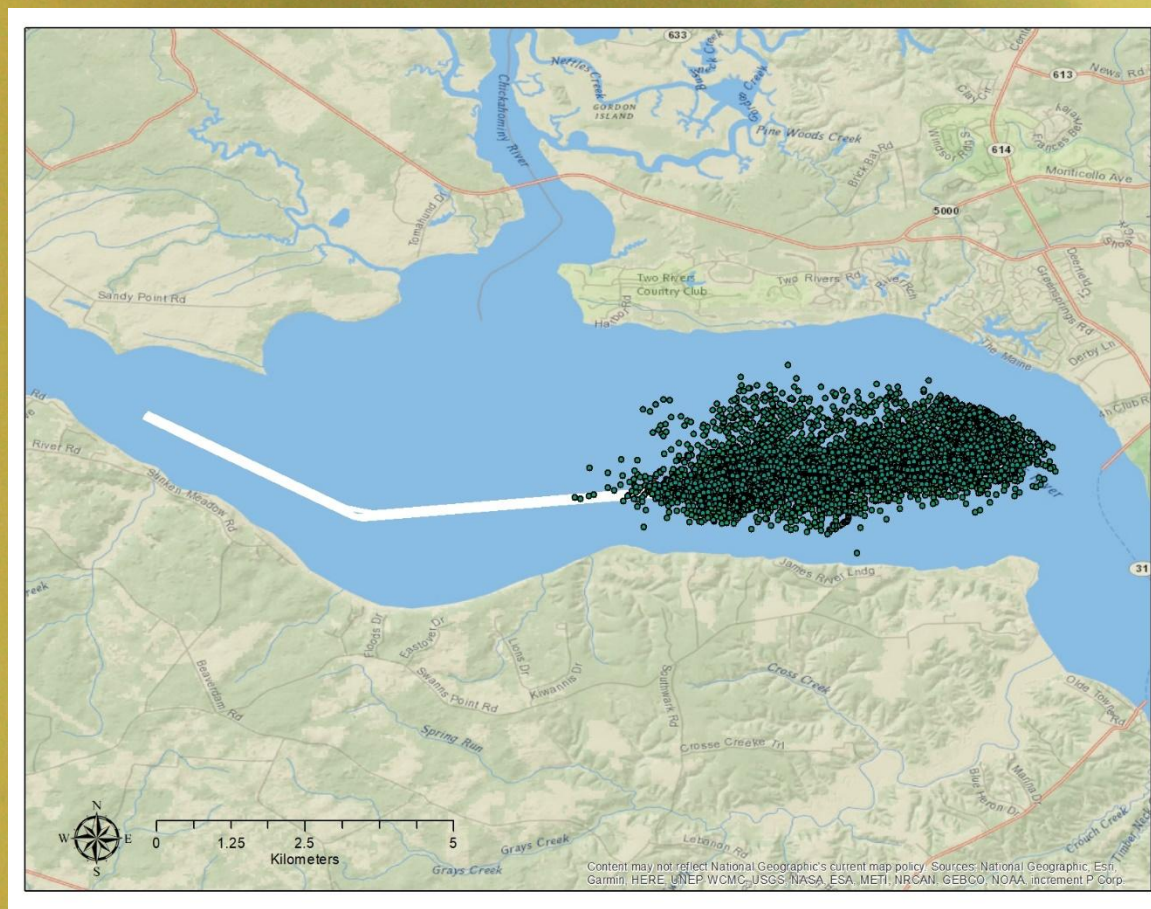
Dredge and Dredge Positions:

Dredge Lexington
The AISAP tool maintained by USACE was used for dredge position data.

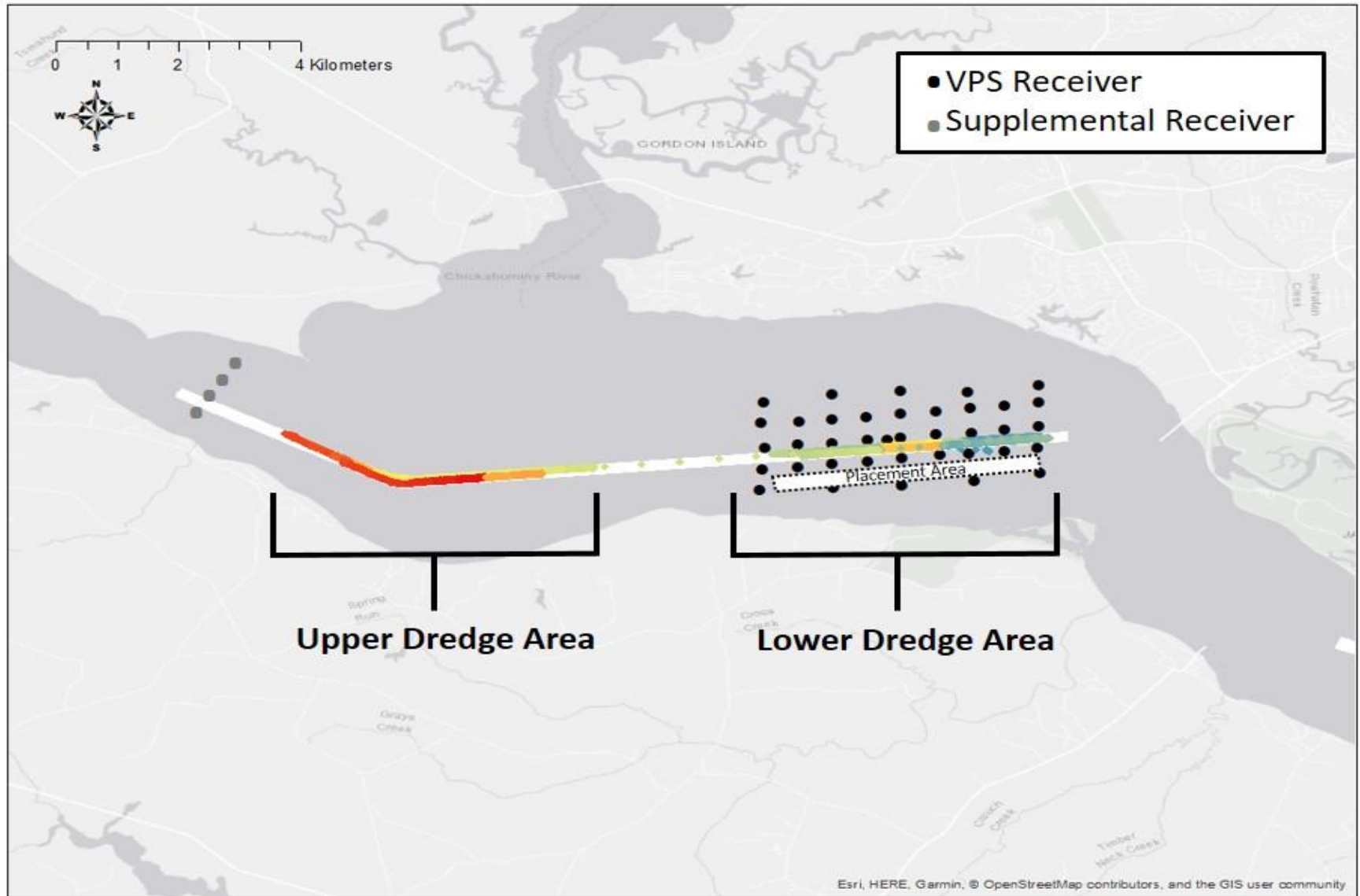
Fish to cooperate. (Clockwork)

Funding:

NOAA/VDGIF Section 6 Grant
#NA13NMF4720037
USACE DOER Grant
Project #17-10



Dredge VPS (2017)



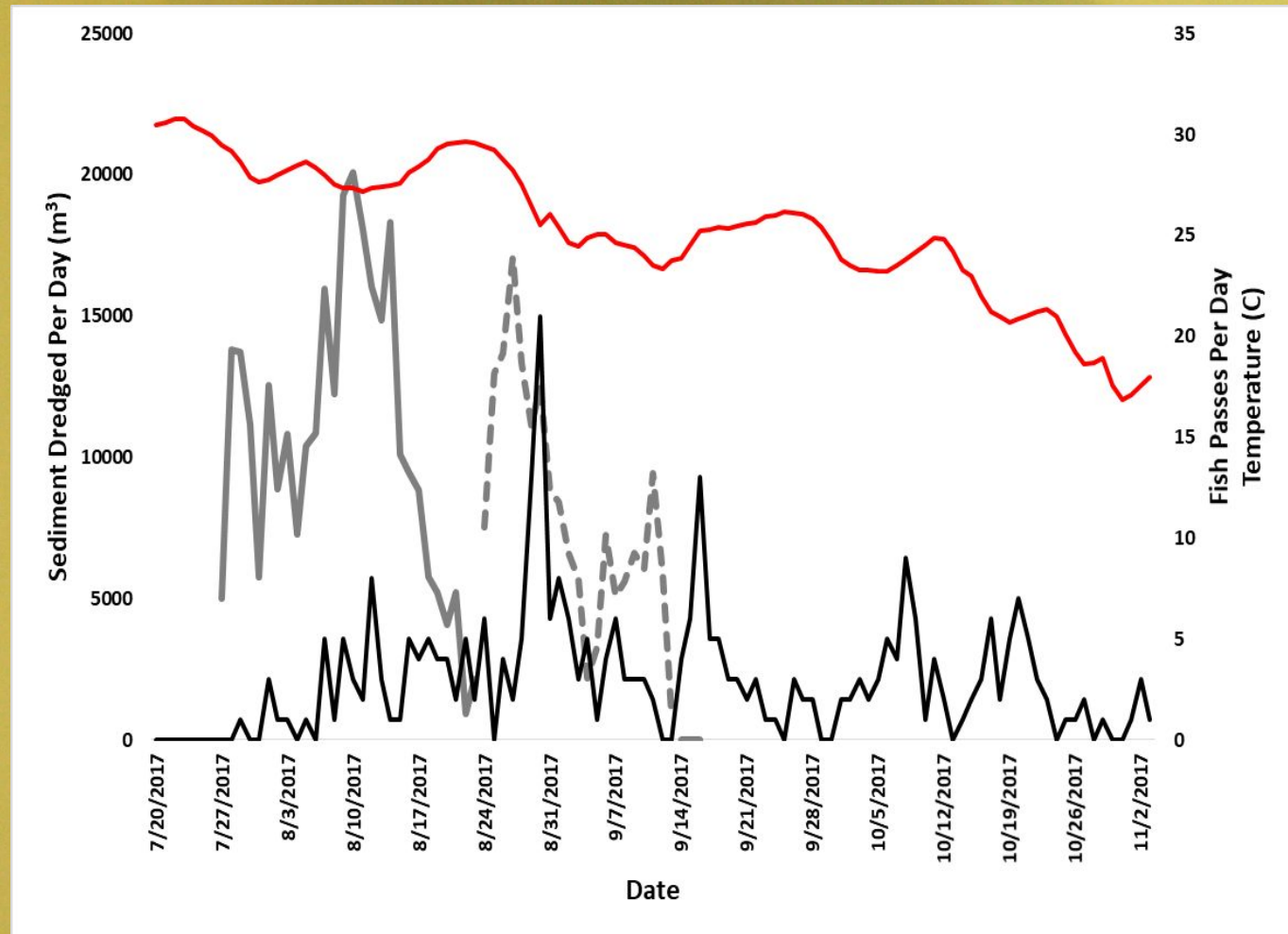
Dredge VPS (2017)

Overview:

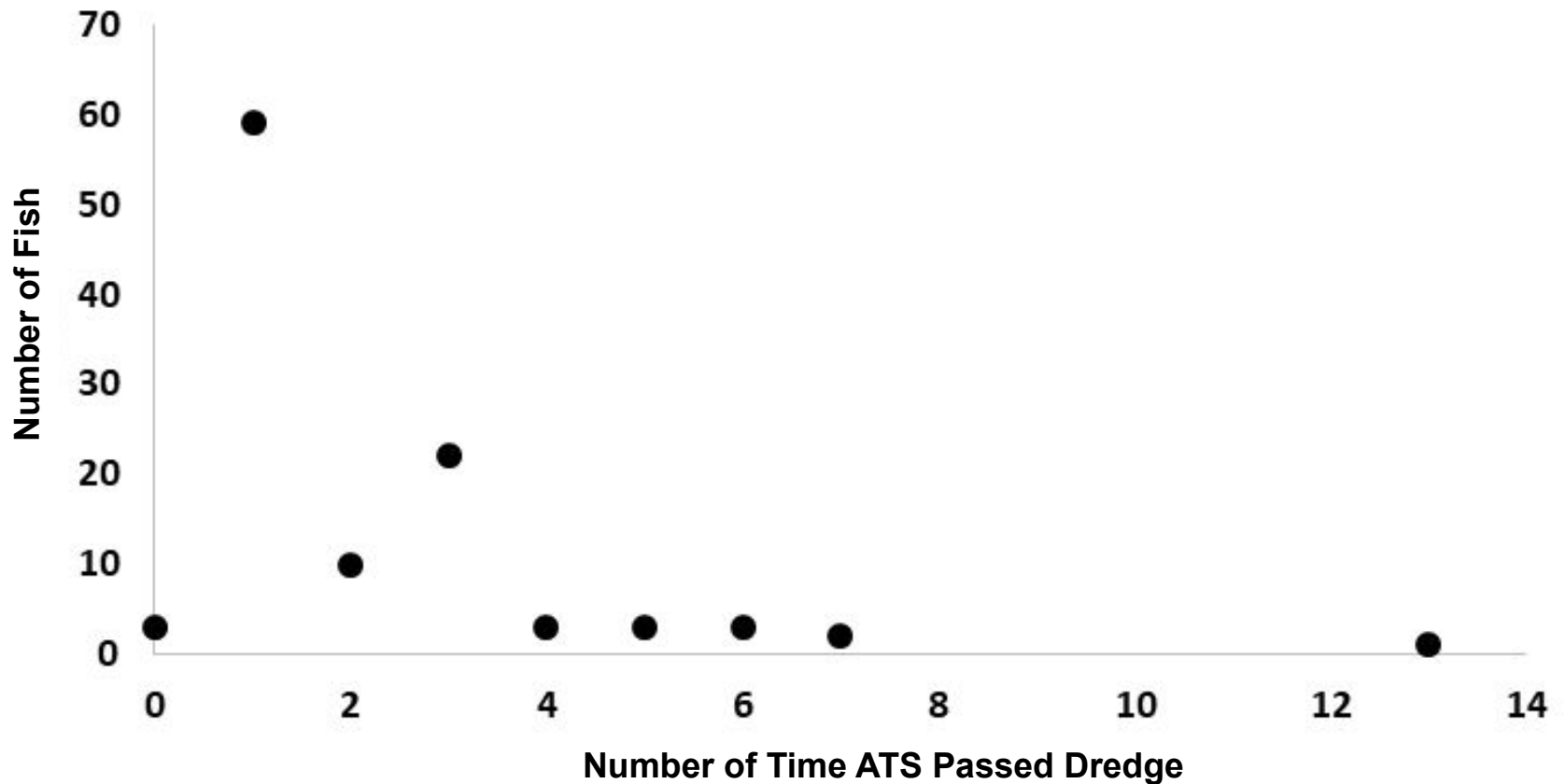
Red Line: water temperature (right y axis).

Grey Line: Material dredged per day, solid line lower area, dashed line upper area (left y axis).

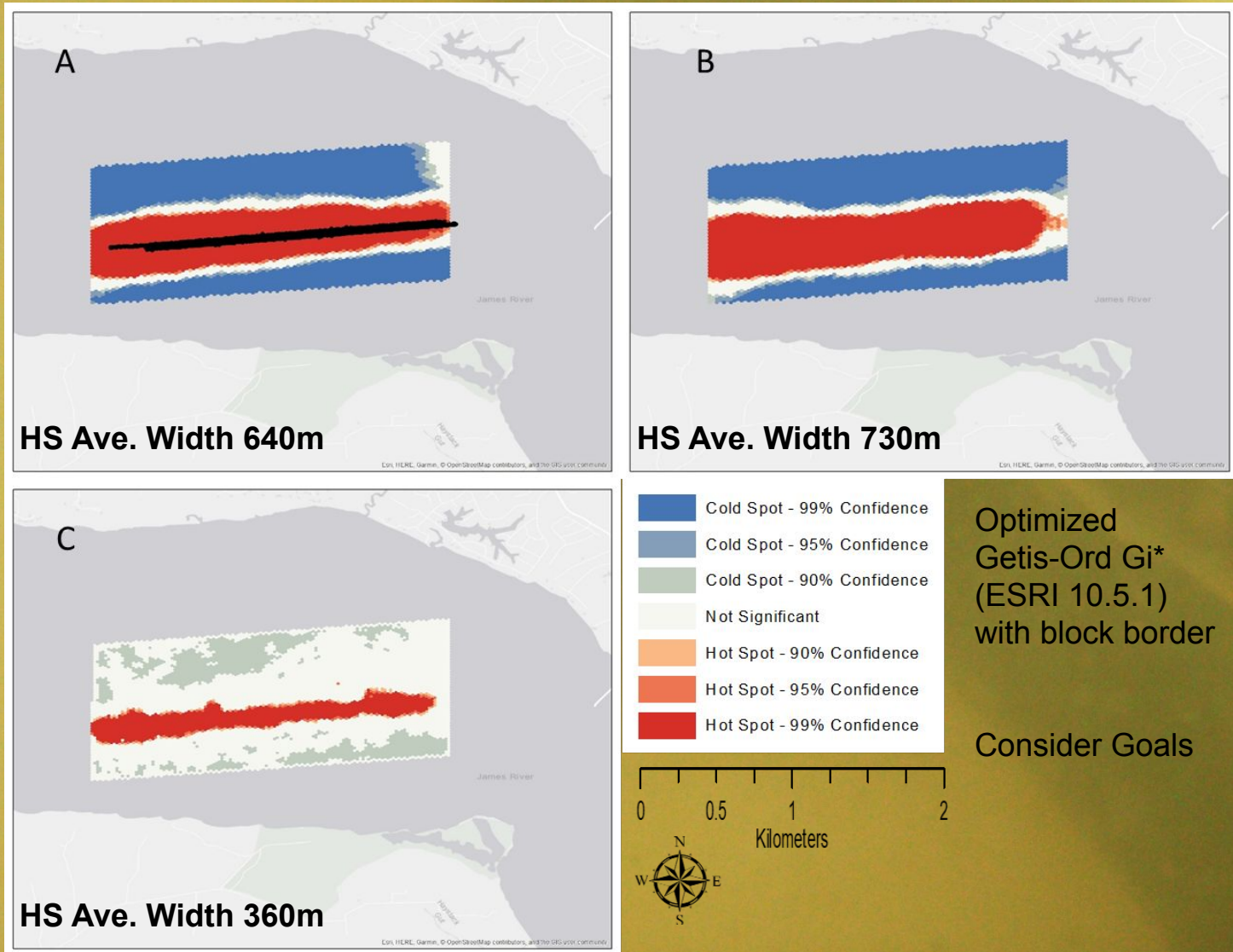
Black Line: number of times ATS moved passed the study area per day (right y axis).



Dredge VPS (2017)



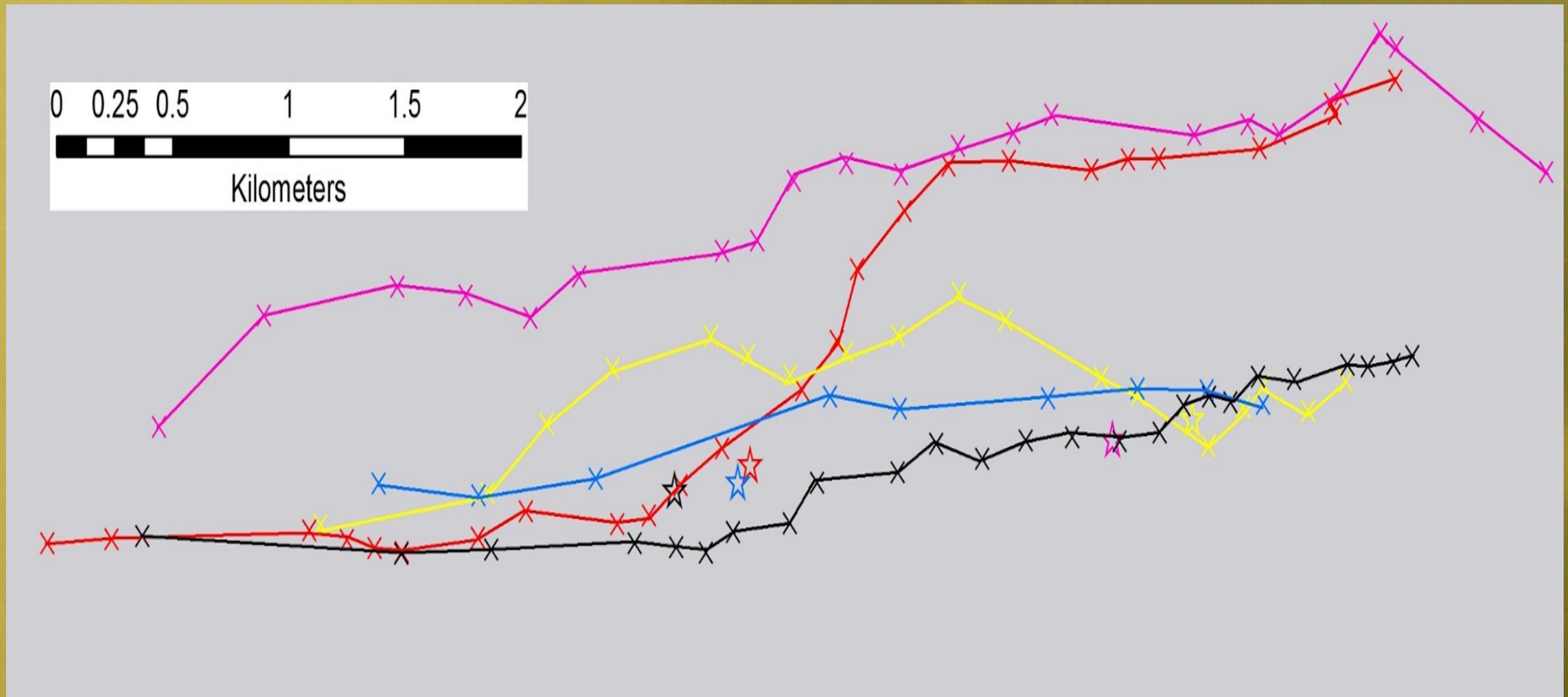
Dredge VPS (2017)



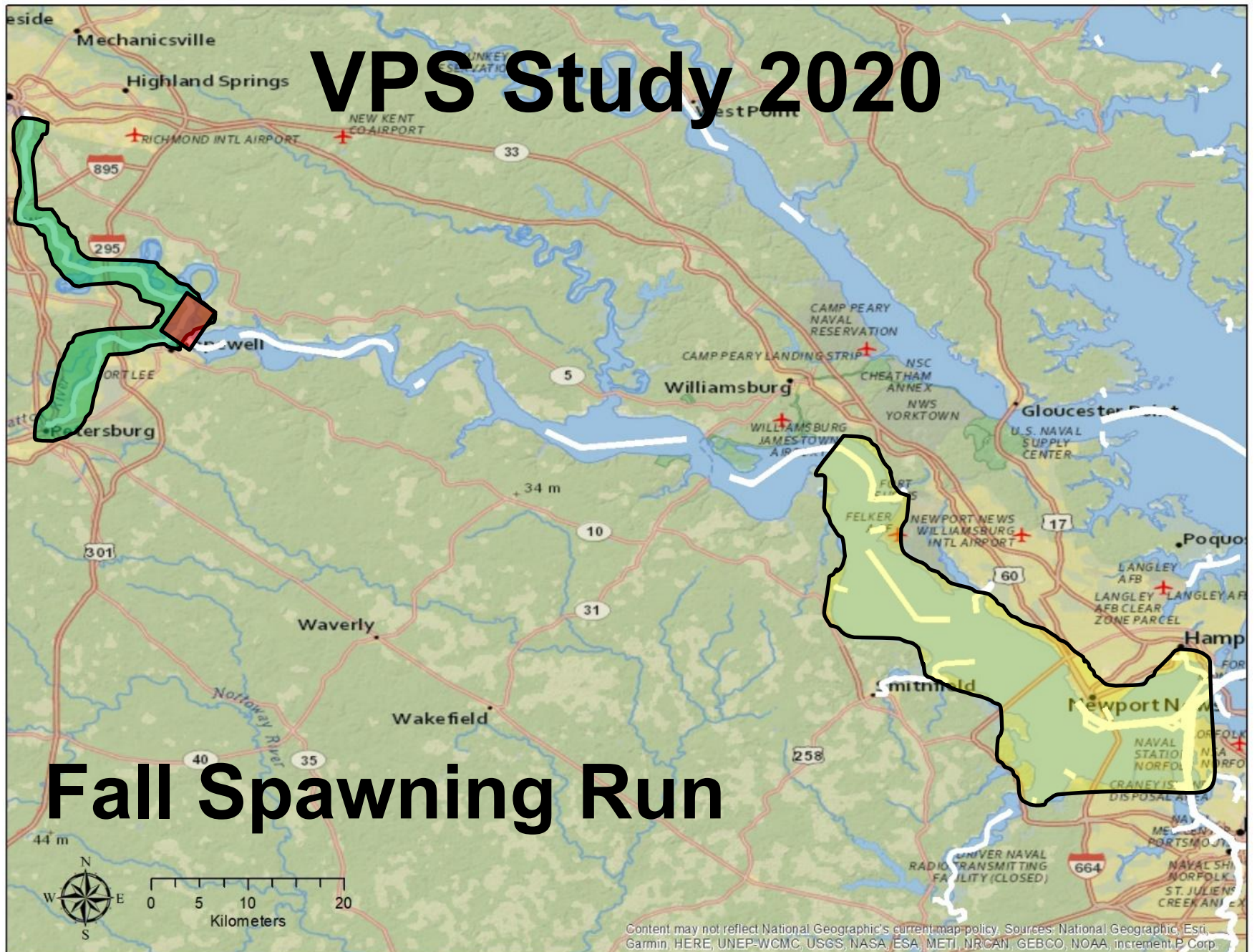
Dredge VPS (2017)

Summary: In this situation, data show active dredging did NOT cause noticeable problems for adults migrating to spawning habitat.

Published in PLOS1: <https://doi.org/10.1371/journal.pone.0230029>



VPS Study 2020



Fall Spawning Run

VPS Study 2020

- Aug 11- Sept 26
- 84 Fish
 - 83 Adults
 - 1 Juvenile
- ~20K Positions
- Dredge Marion Done August 22

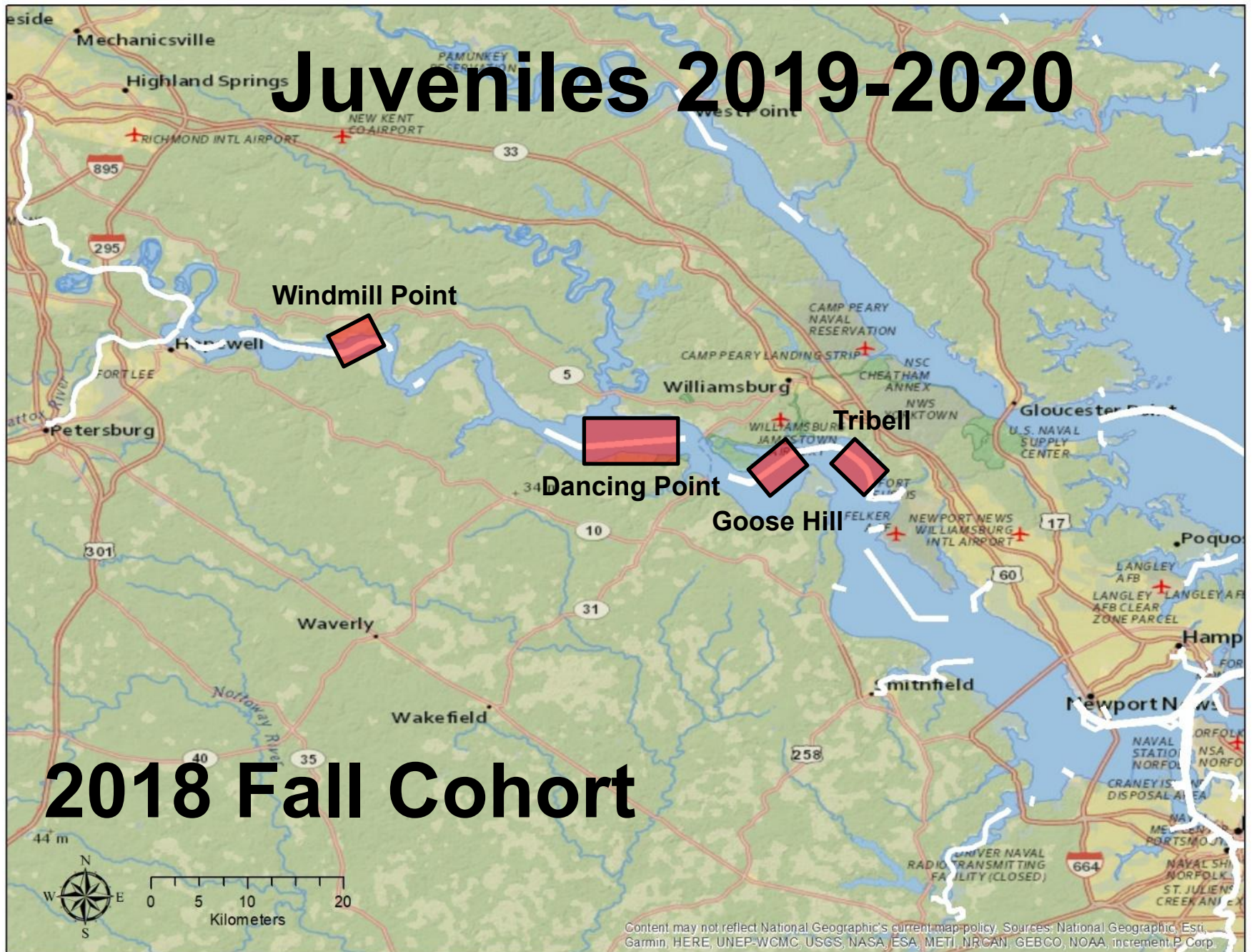


VPS Study 2020

Summary: Data analysis underway. Data are not as robust as the 2017 study; however while limited, data showed that adult fish swam past the active cutterhead dredge.

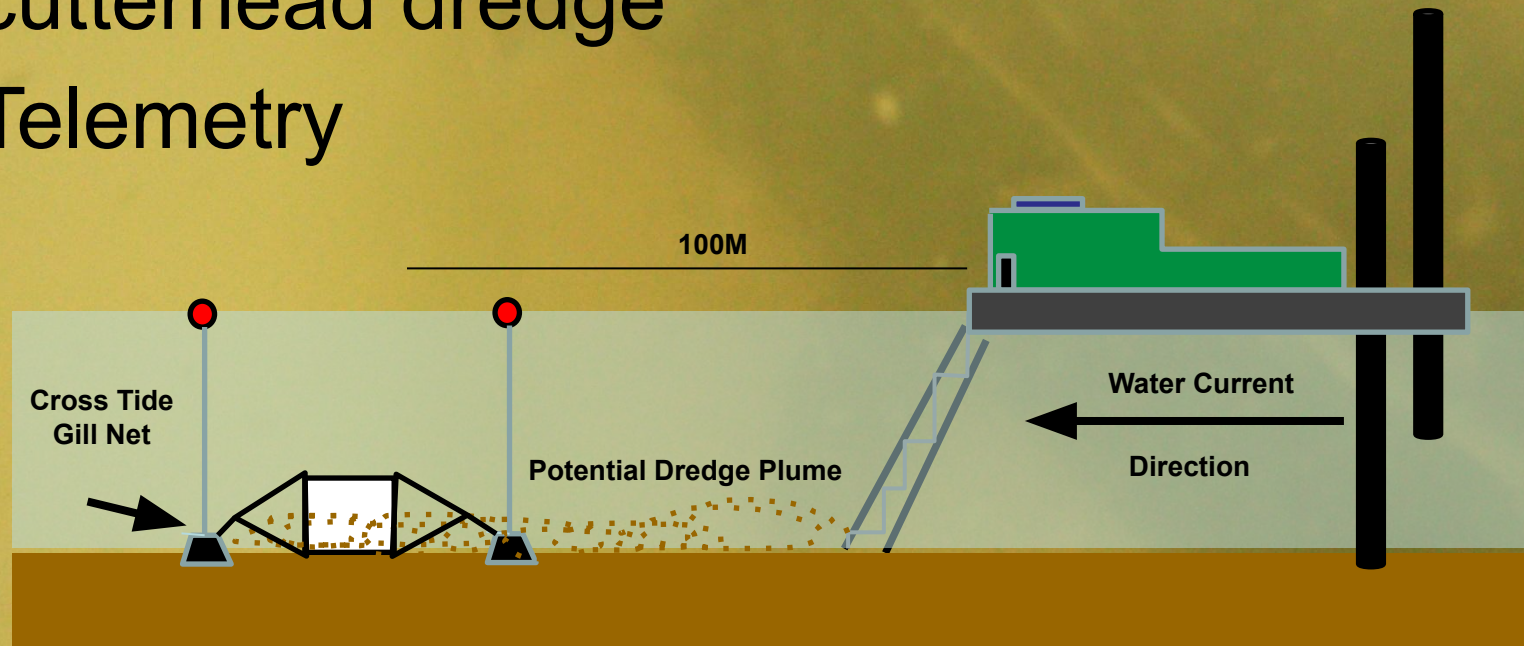


Juveniles 2019-2020



Juveniles 2019-2020

- Catch/tag juveniles around active cutterhead dredge
- Telemetry



NOT DRAWN TO SCALE

Juveniles (Windmill Point)

- November 4 – December 5 2019
- 105 (30-47cm FL)
 - Gill Net (n=34)
 - Trawl (n=71)
- Telemetry Tags (n=18)
 - Typical Array
 - Not VPS
 - Gates Up and Downstream



Juveniles (Dancing Point)

- October 11 – October 21 2020
- N=36 (50-64cm FL)
- Telemetry Tags (n=4)



Juveniles (Goose Hill)

- October 23 – November 29 2020
- N=159 (45-71cm FL)
- Telemetry Tags (n=5)



Juveniles (Tribell)

- December 7 2020
- N=12 (57-66cm FL)
- Cancelled!!



Juveniles

Summary: Ongoing but it seems cutterhead dredging does not cause juveniles to flee the area. Seem to be actively feeding within a few hundred meters of active dredging.



Juveniles (Future)

- Dancing Point
 - Dec 2020-Feb 2021
- Pre/during/post C-P-U-E
- Last Telemetry Tags
- Open for Group Discussion
- Want Feedback from all Groups



Conclusions

- 2017 VPS Study resulted in robust data showing that adult sturgeon pass the cutterhead dredge closely without incident
- 2020 VPS Study also supports conclusion that adults swim past cutterhead dredge without incident, even in a narrow channel
- Juvenile Studies show that juvenile sturgeon also swim and even feed near dredge without incident
- These studies support the conclusion that cutterhead dredge operations do not seem to adversely affect sturgeon behavior.

Acknowledgements

- Funding
 - Multiple NOAA/VDGIF Section 6 Grants
 - USACE DOER 17-10
 - USACE Norfolk District
- James River Atlantic Sturgeon Restoration Partnership
- **THANKS**
QUESTIONS

AND

