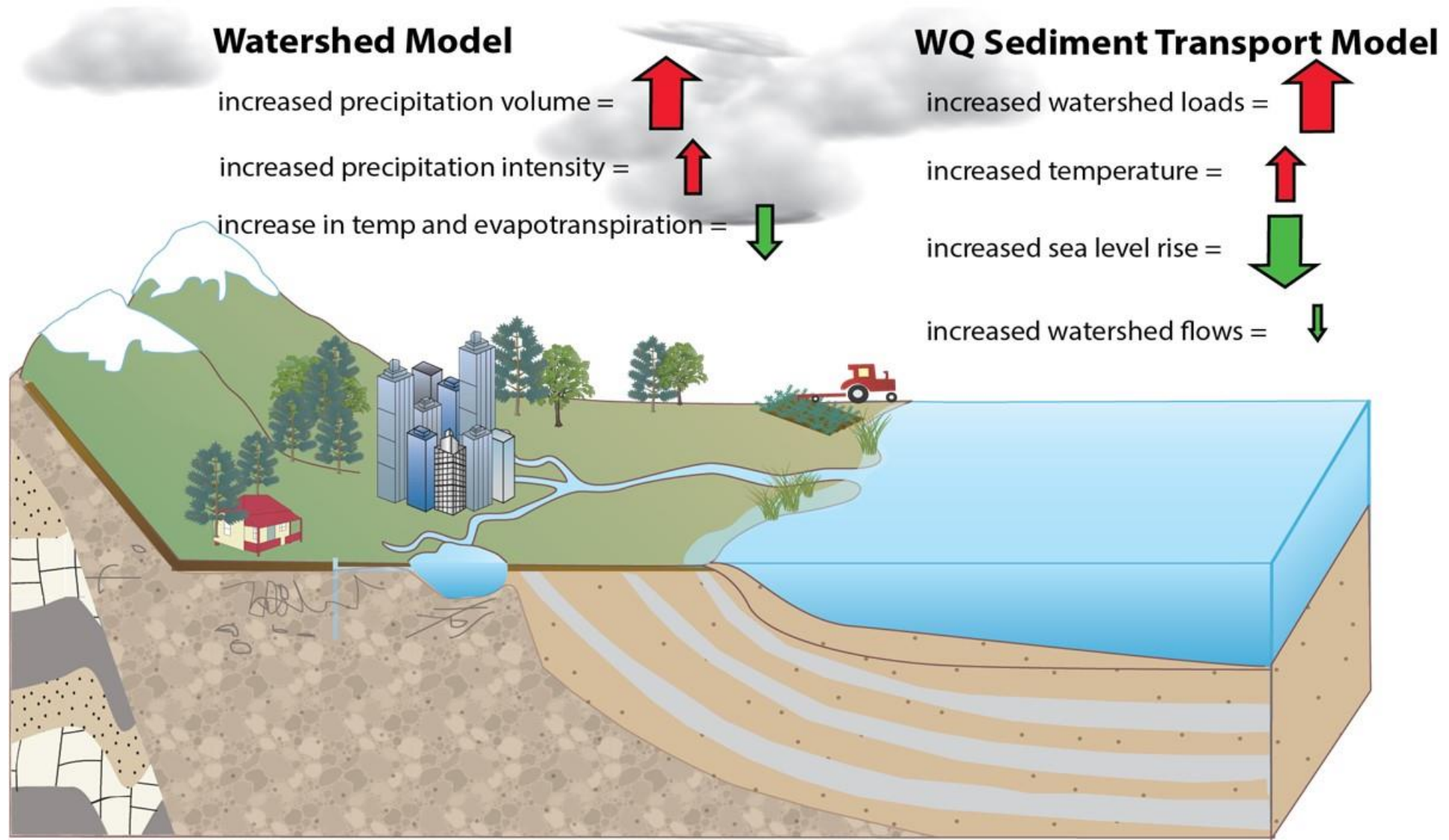


# Climate allocation methods

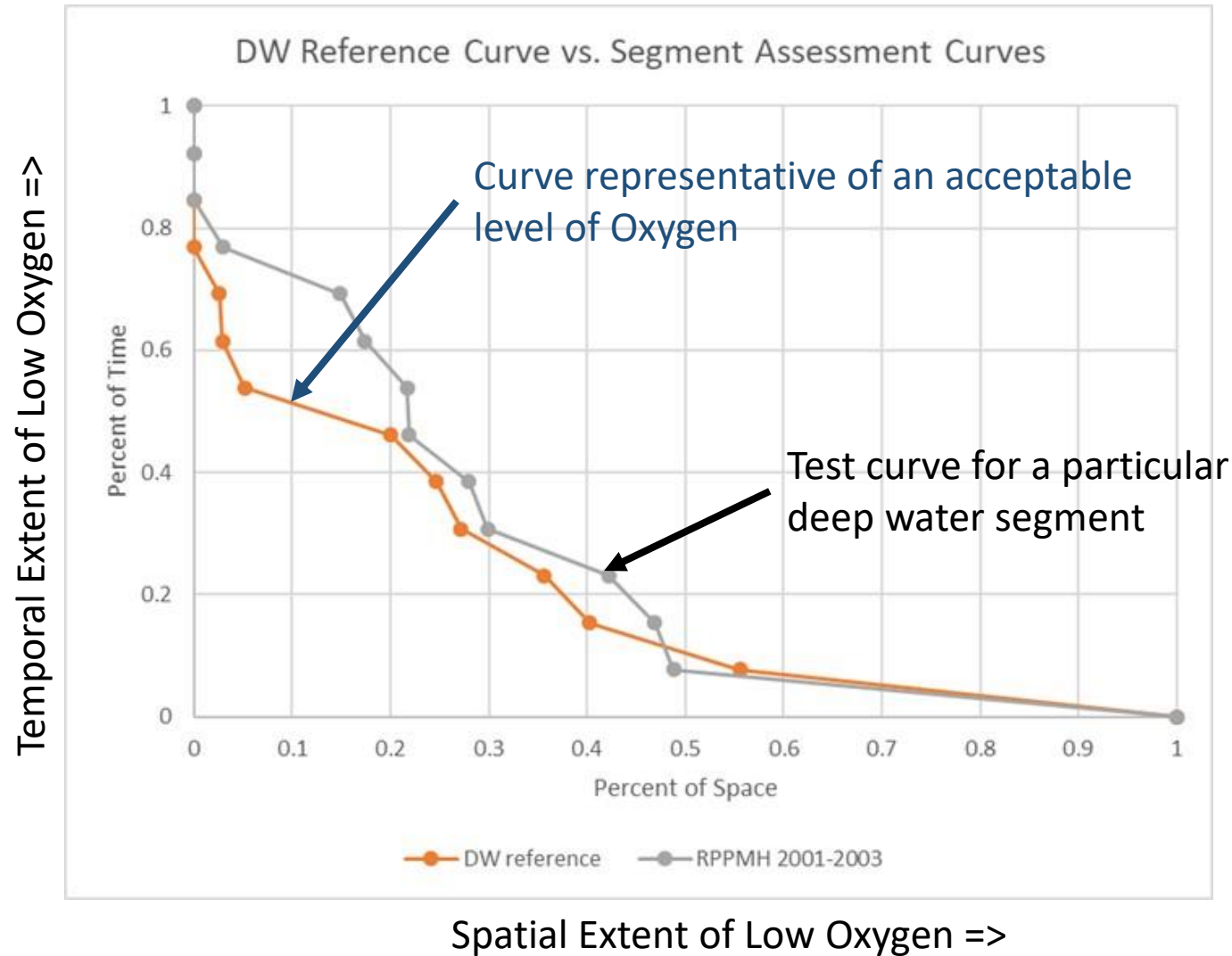
WQGIT 4/27/2020

Gary Shenk, Lewis Linker, Richard Tian, Gopal Bhatt, Isabella Bertani,  
Danny Kaufman, Cuiyin Wu

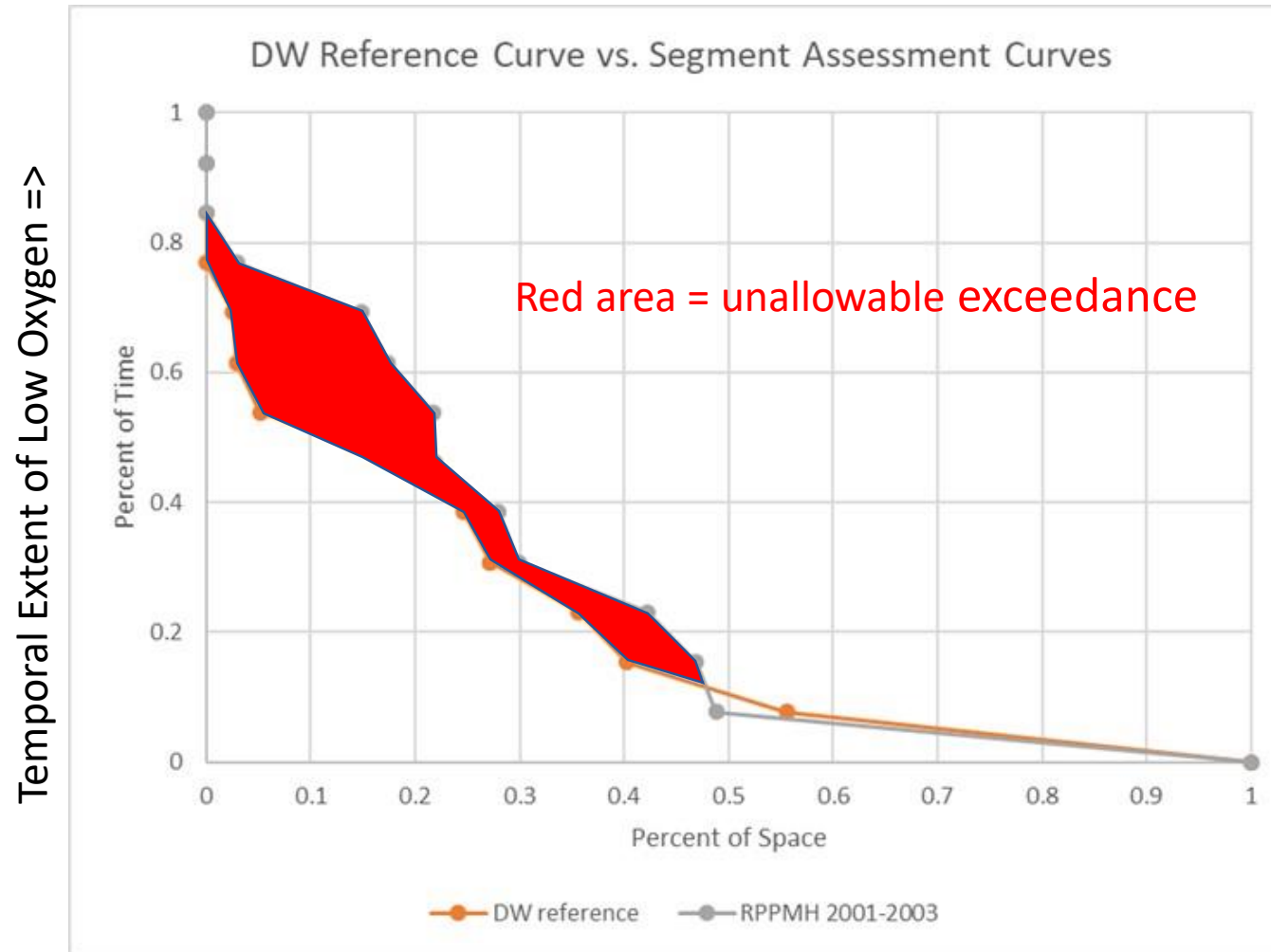
# Components of Climate Change – Effect on Tidal Dissolved Oxygen



# An Assessment of Dissolved Oxygen Criteria



# An Assessment of Dissolved Oxygen Criteria



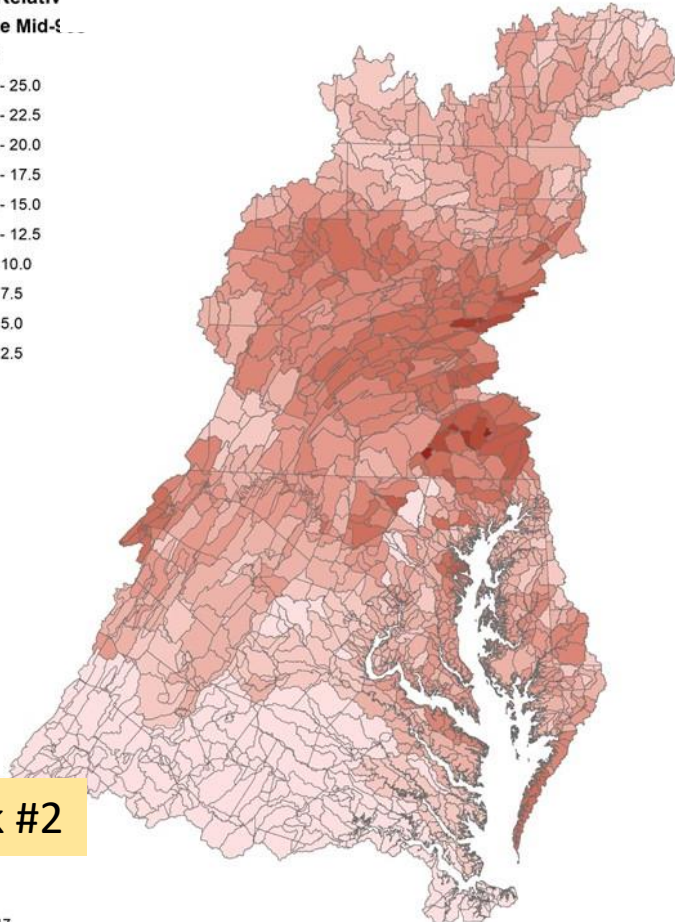
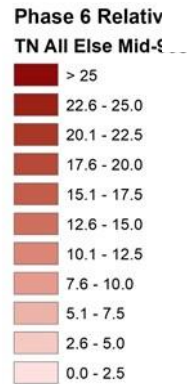
Building Block #1

Spatial Extent of Low Oxygen =>

*Dissolved Oxygen effect per pound of nutrient  
released in the watershed*

# More Impact, Do More

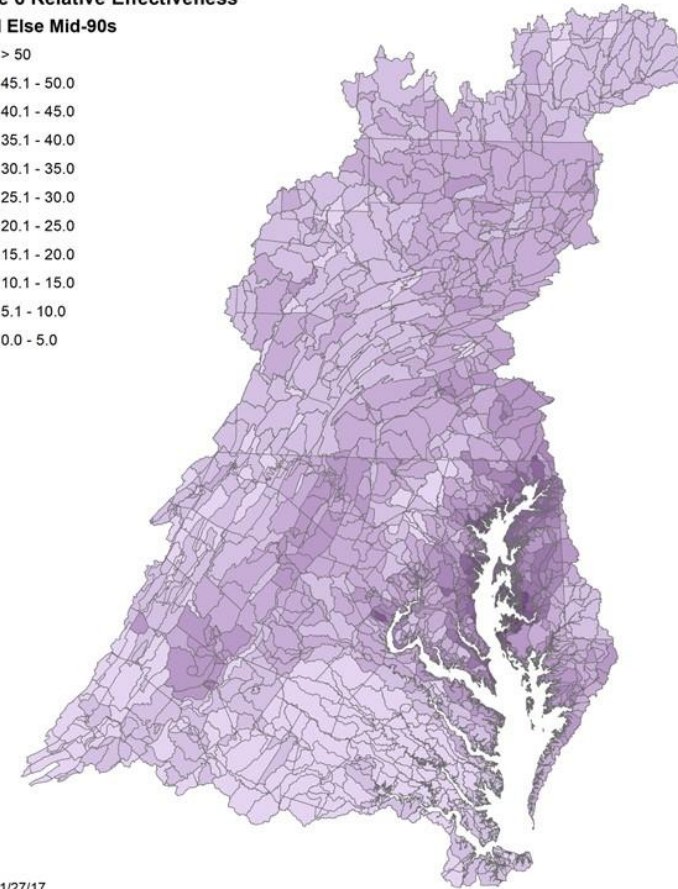
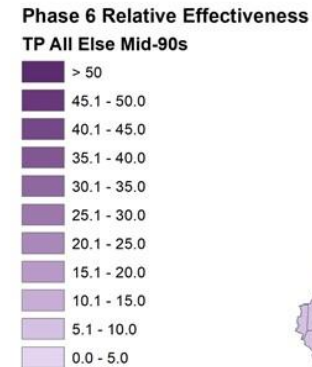
## Nitrogen



Building Block #2

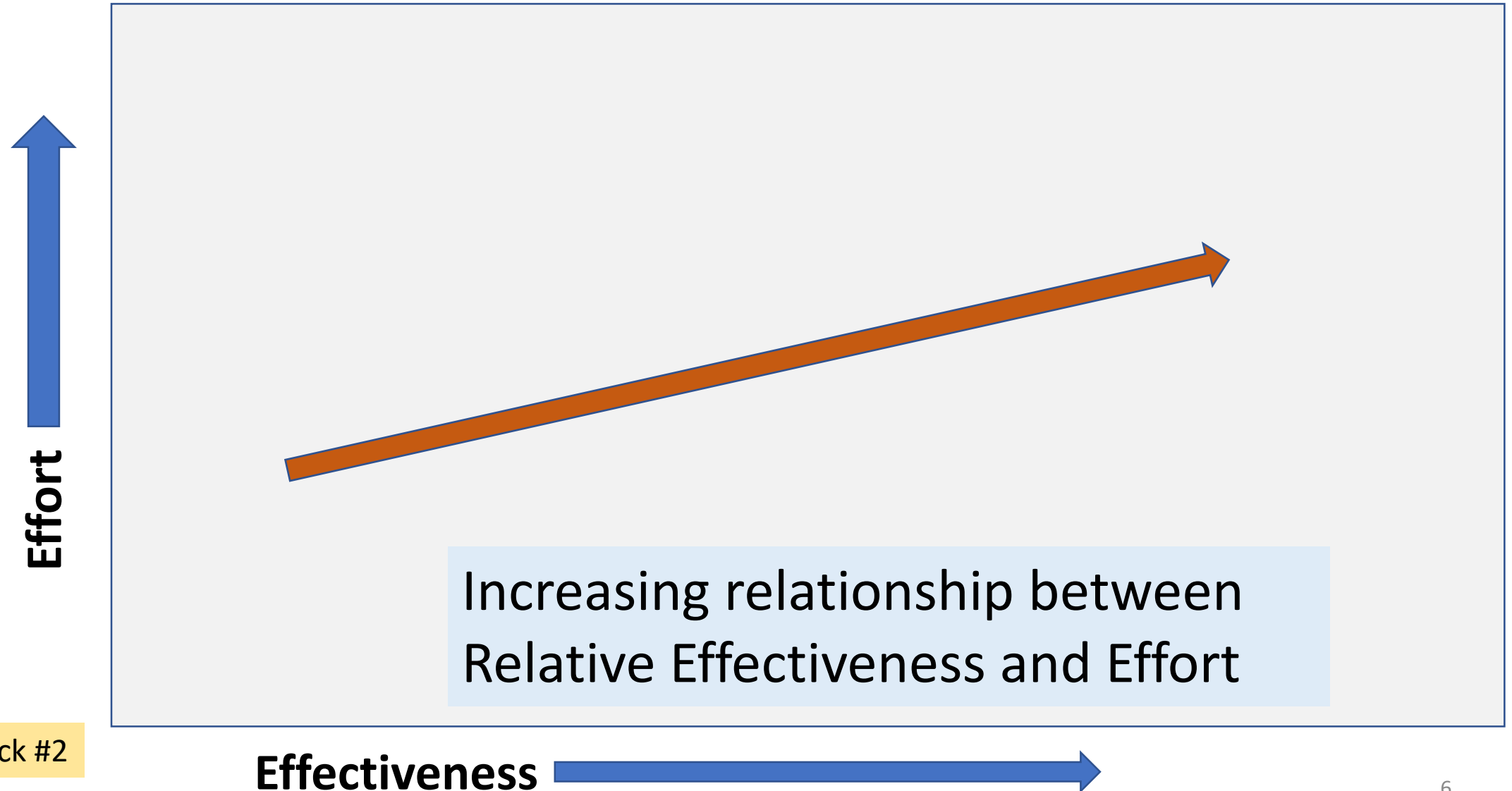
11/27/17

## Phase 6 Phosphorus

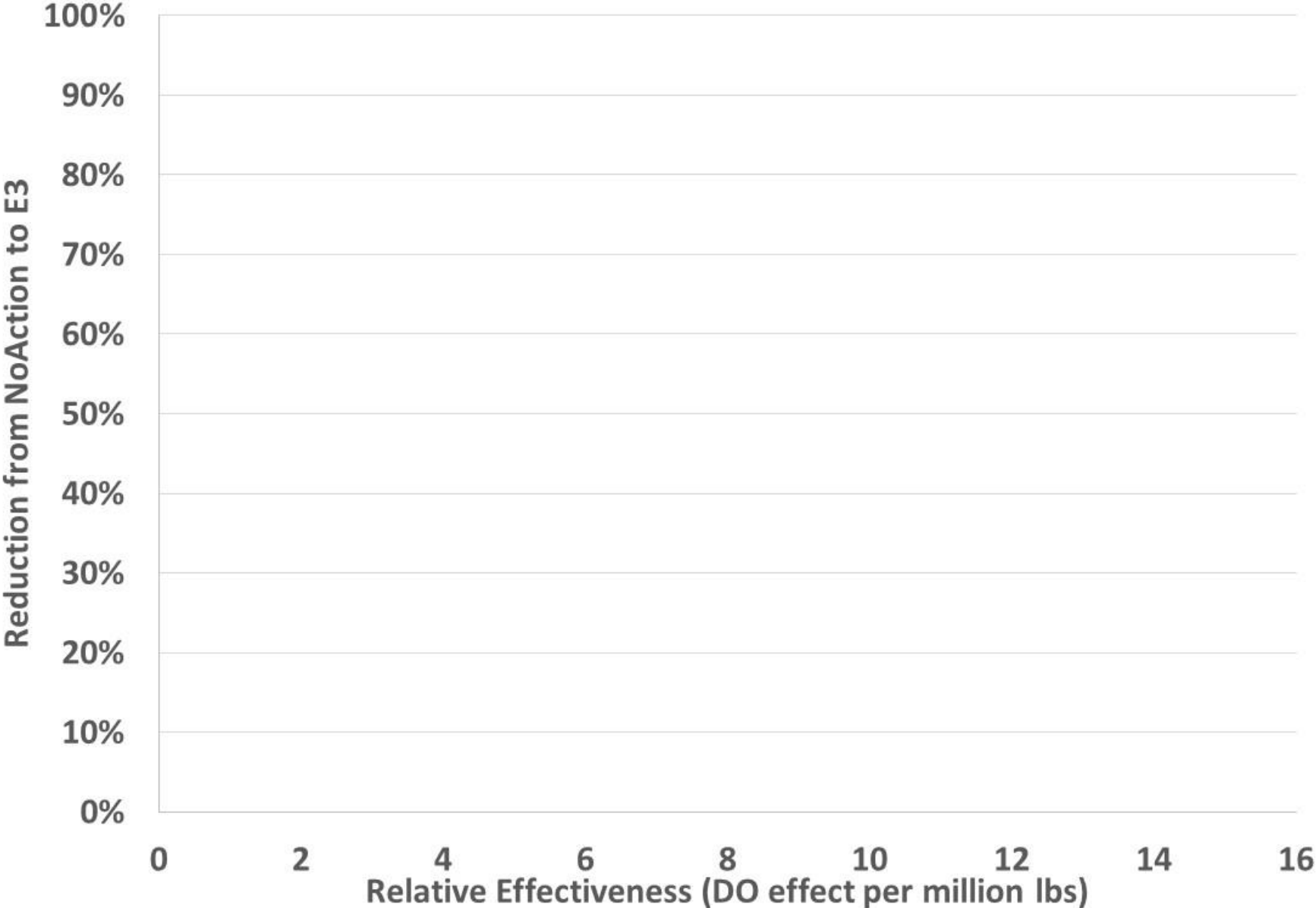


11/27/17

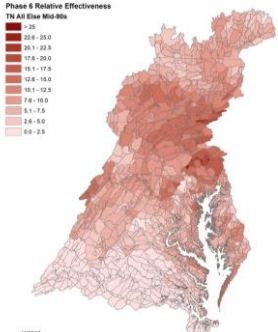
# Guidelines for 2010 Allocation and 2017 Planning Targets



# Planning Target Calculation - Nitrogen

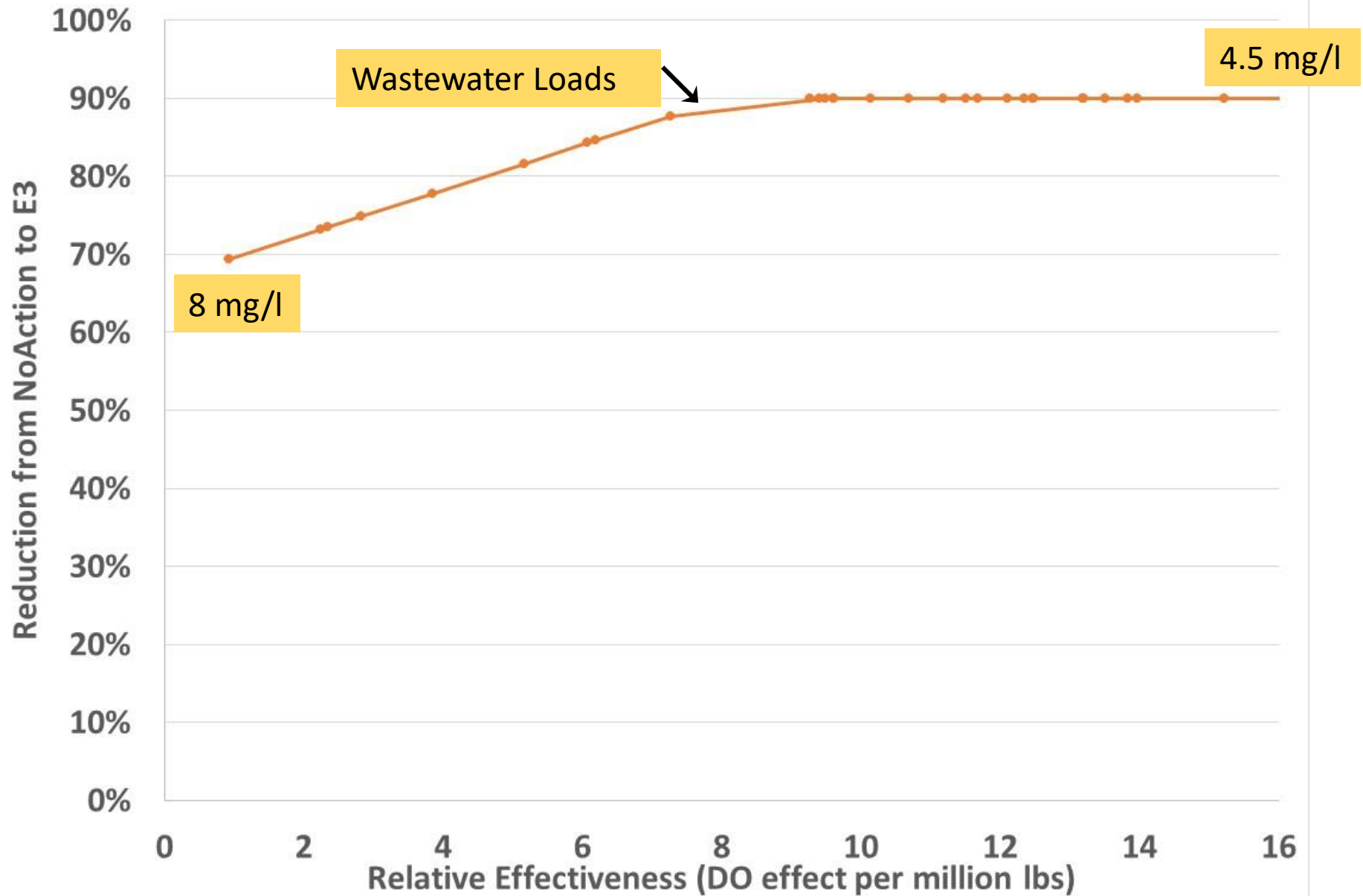


Building Block #2





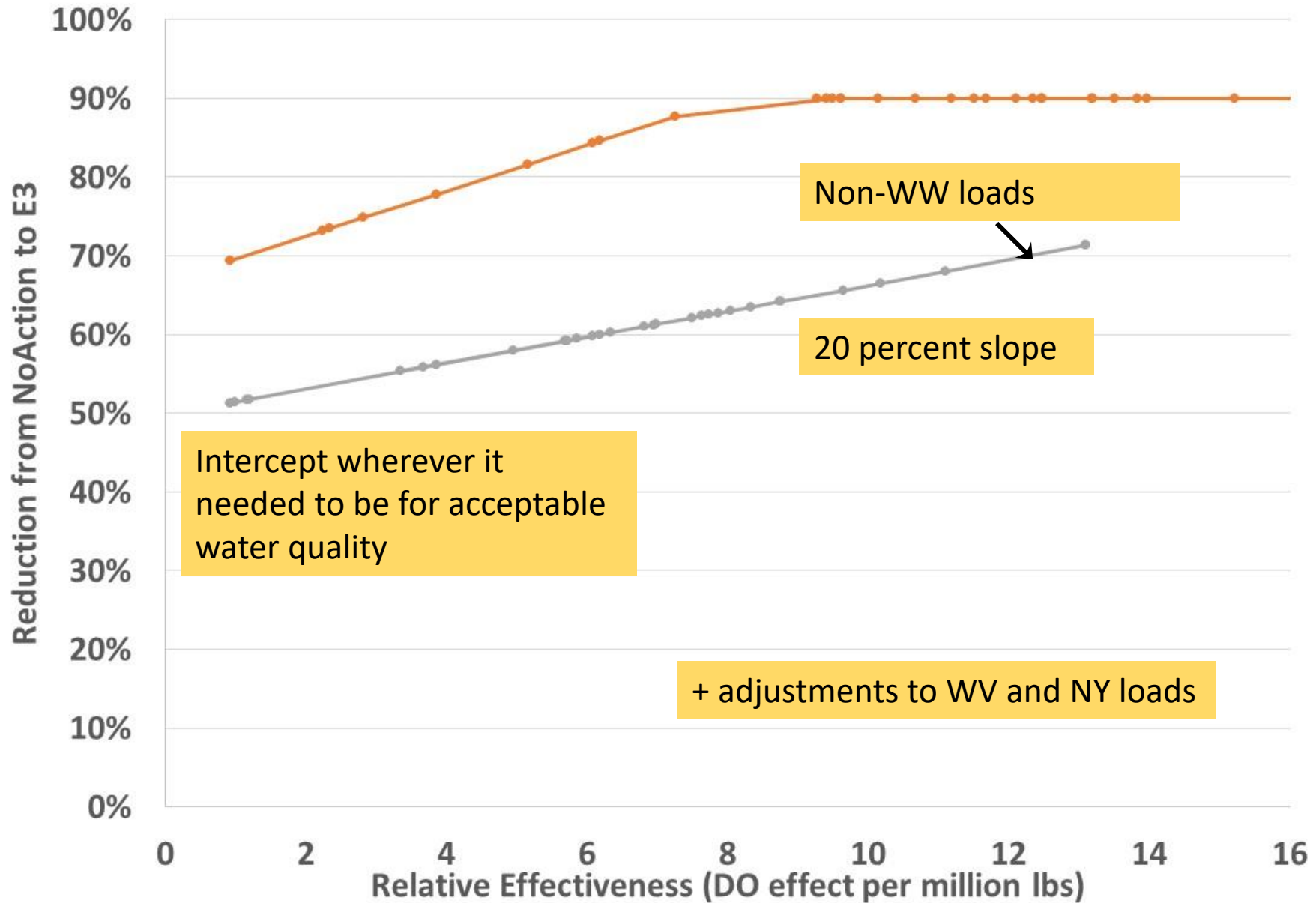
## Planning Target Calculation - Nitrogen



Building Block #2



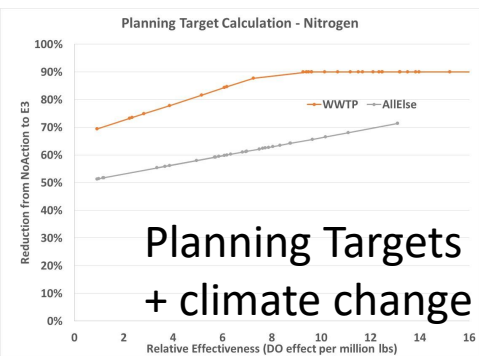
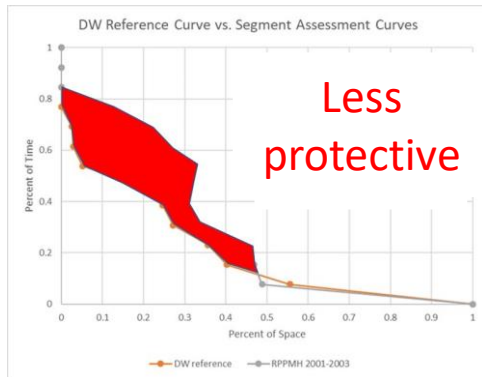
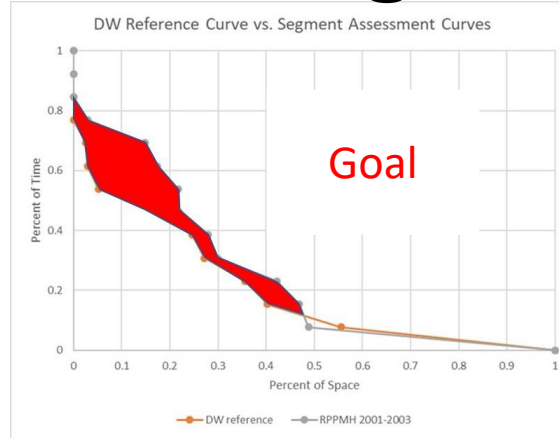
## Planning Target Calculation - Nitrogen



Building Block #2

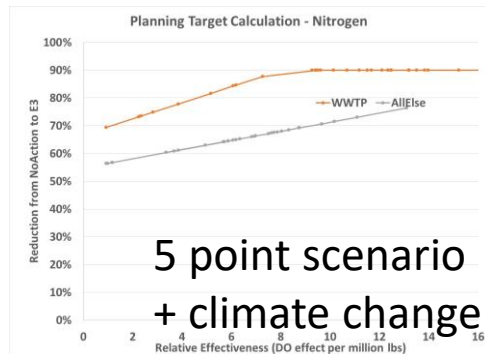
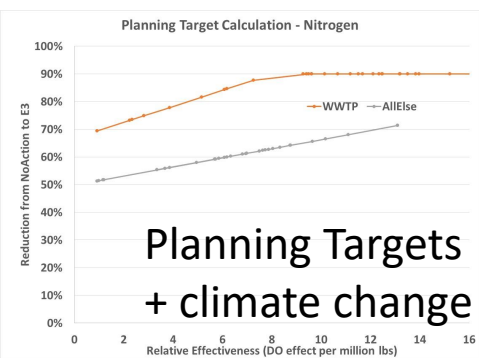
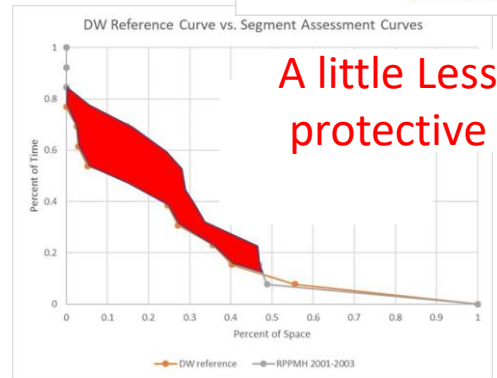
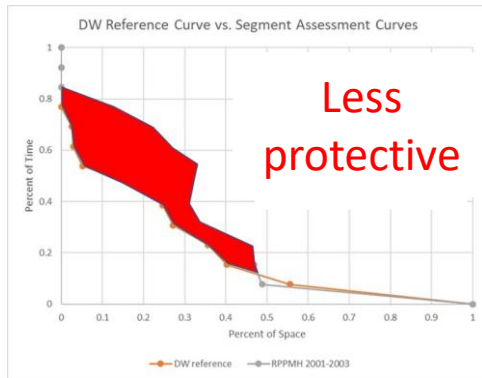
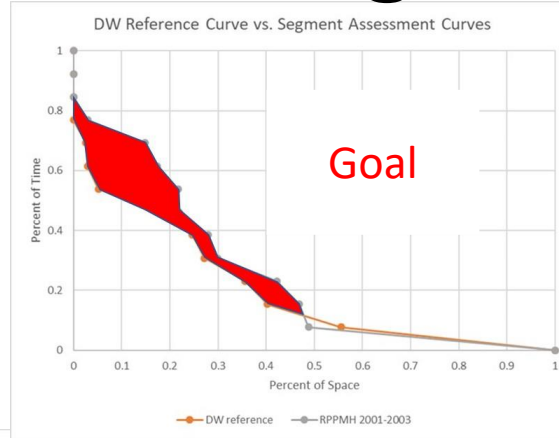
# Putting the two building blocks together

- Find point where climate change effects are counteracted



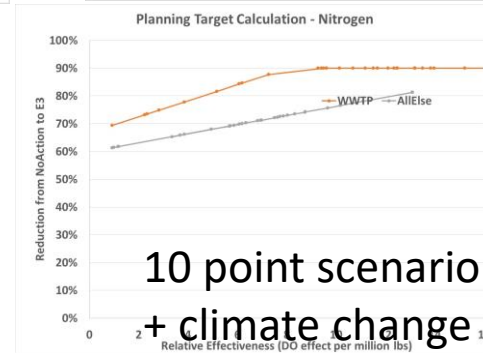
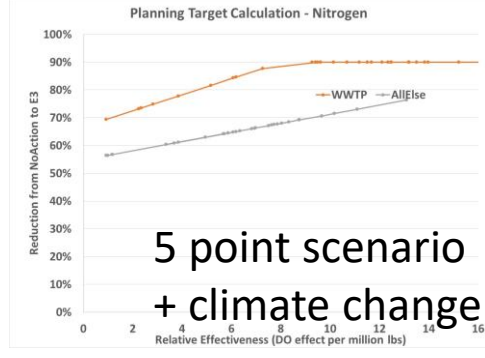
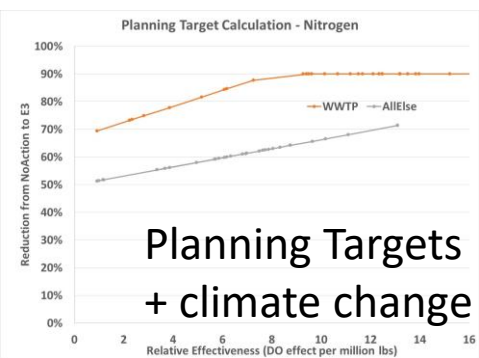
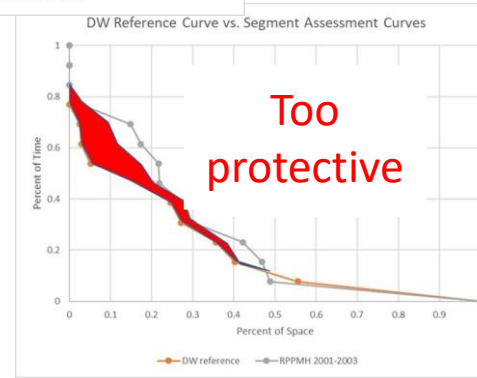
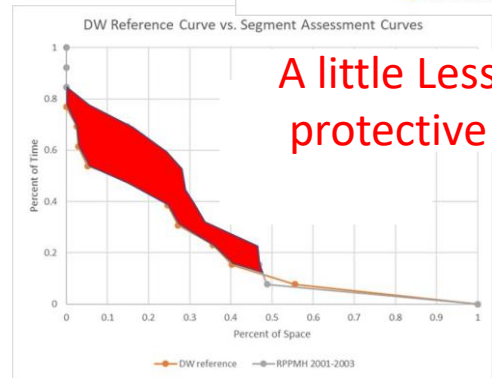
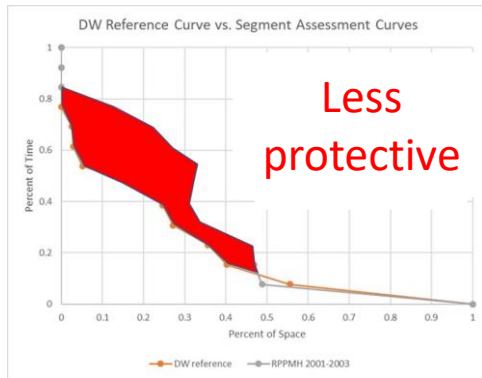
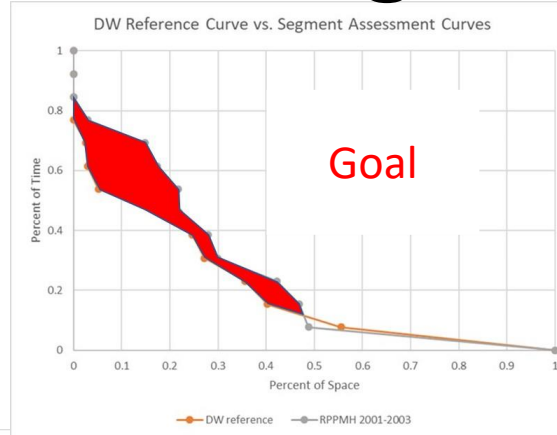
# Putting the two building blocks together

- Find point where climate change effects are counteracted

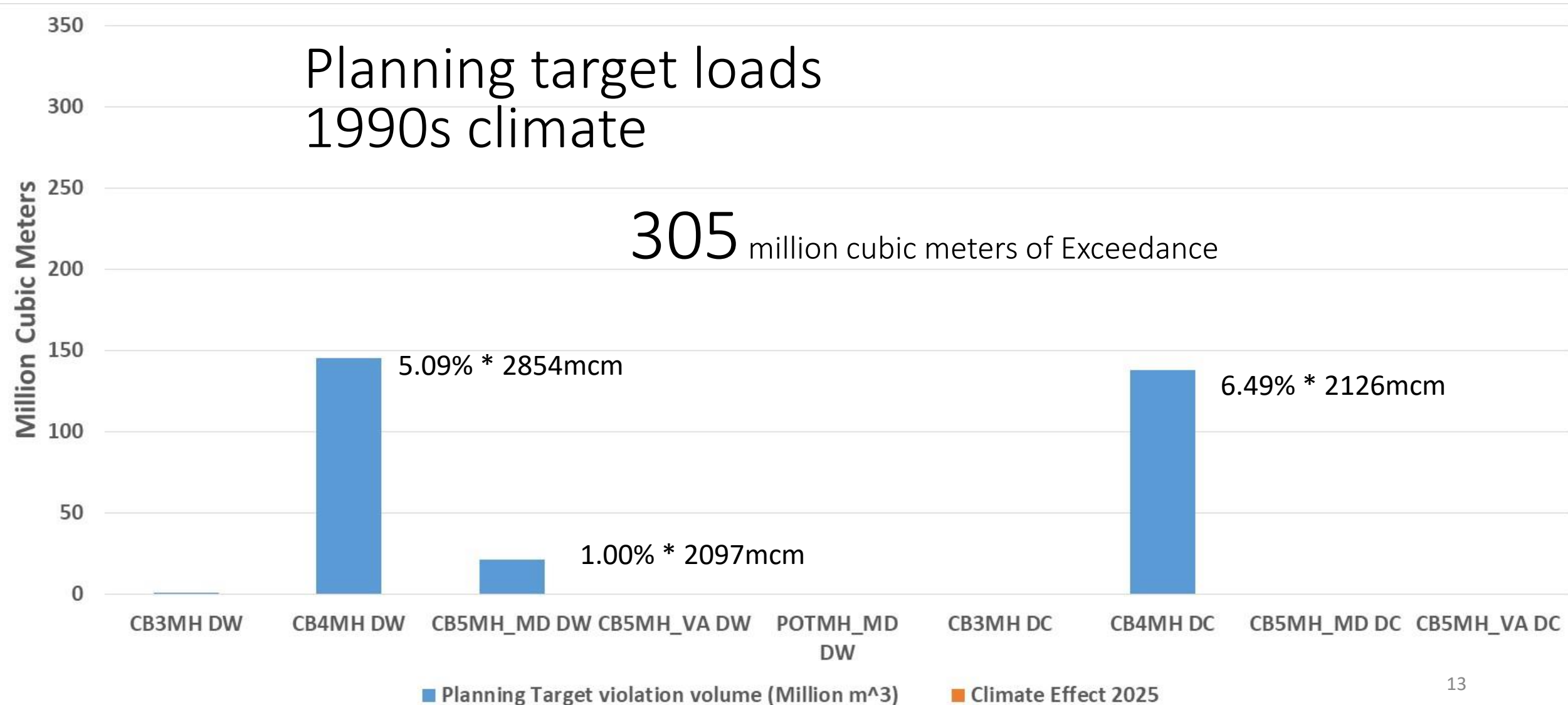


# Putting the two building blocks together

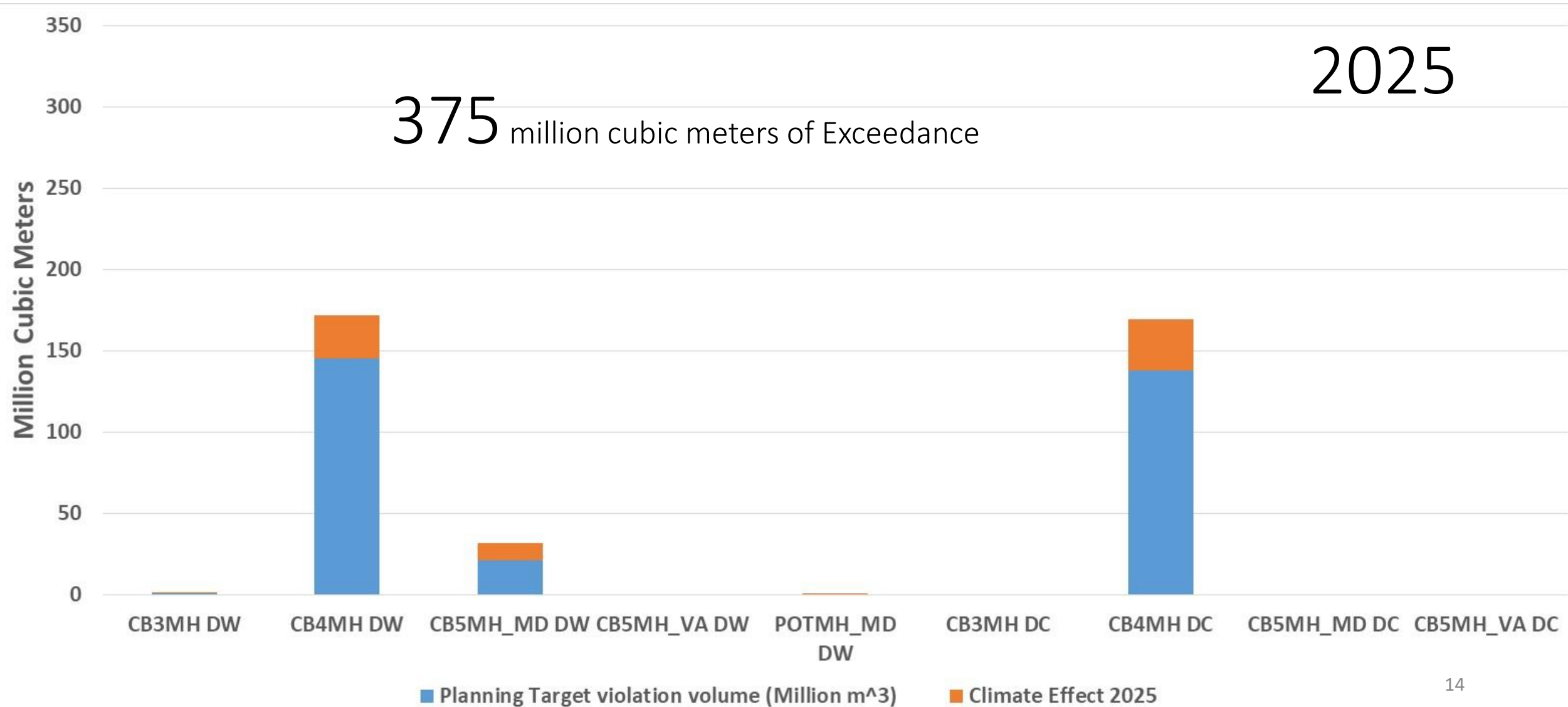
- Find point where climate change effects are counteracted



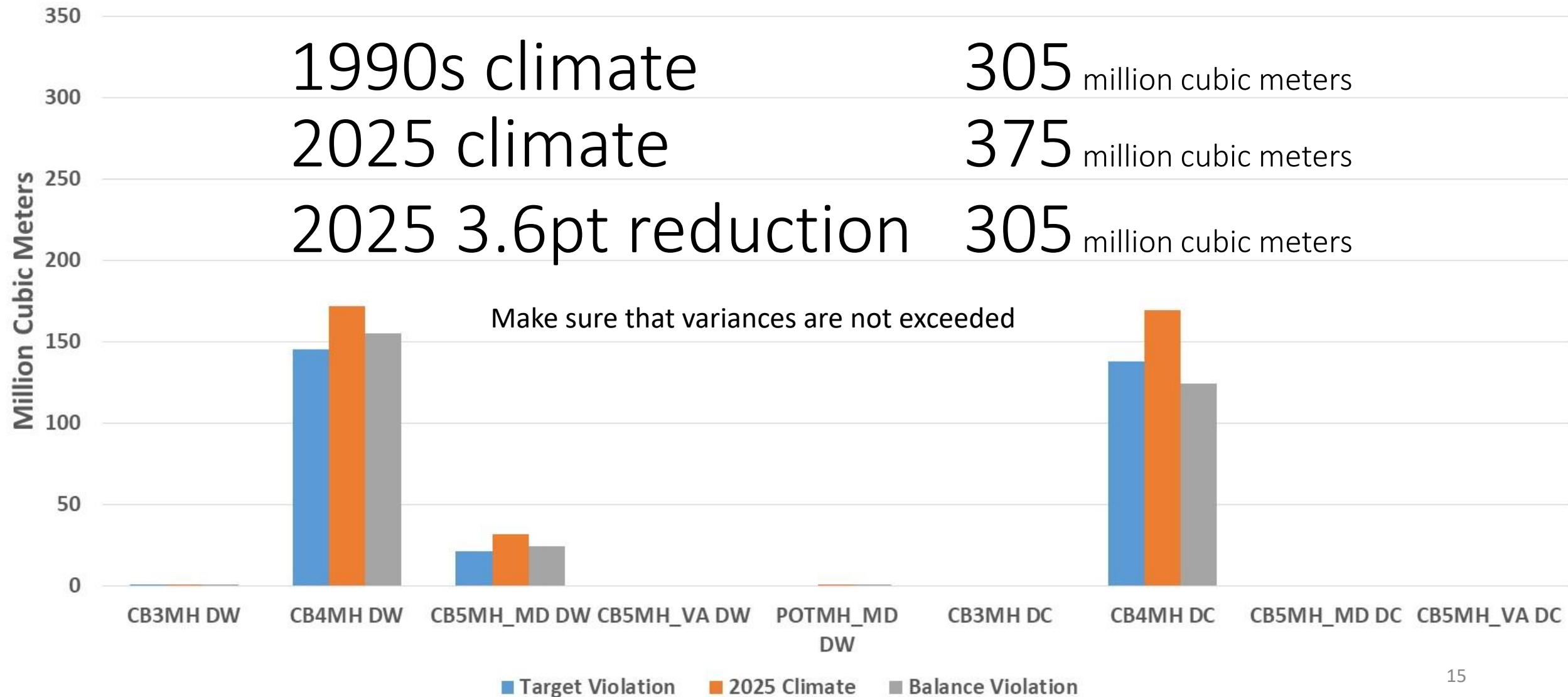
# Climate Change Effect on Main Bay DWDC



# Climate Change Effect on Main Bay DWDC

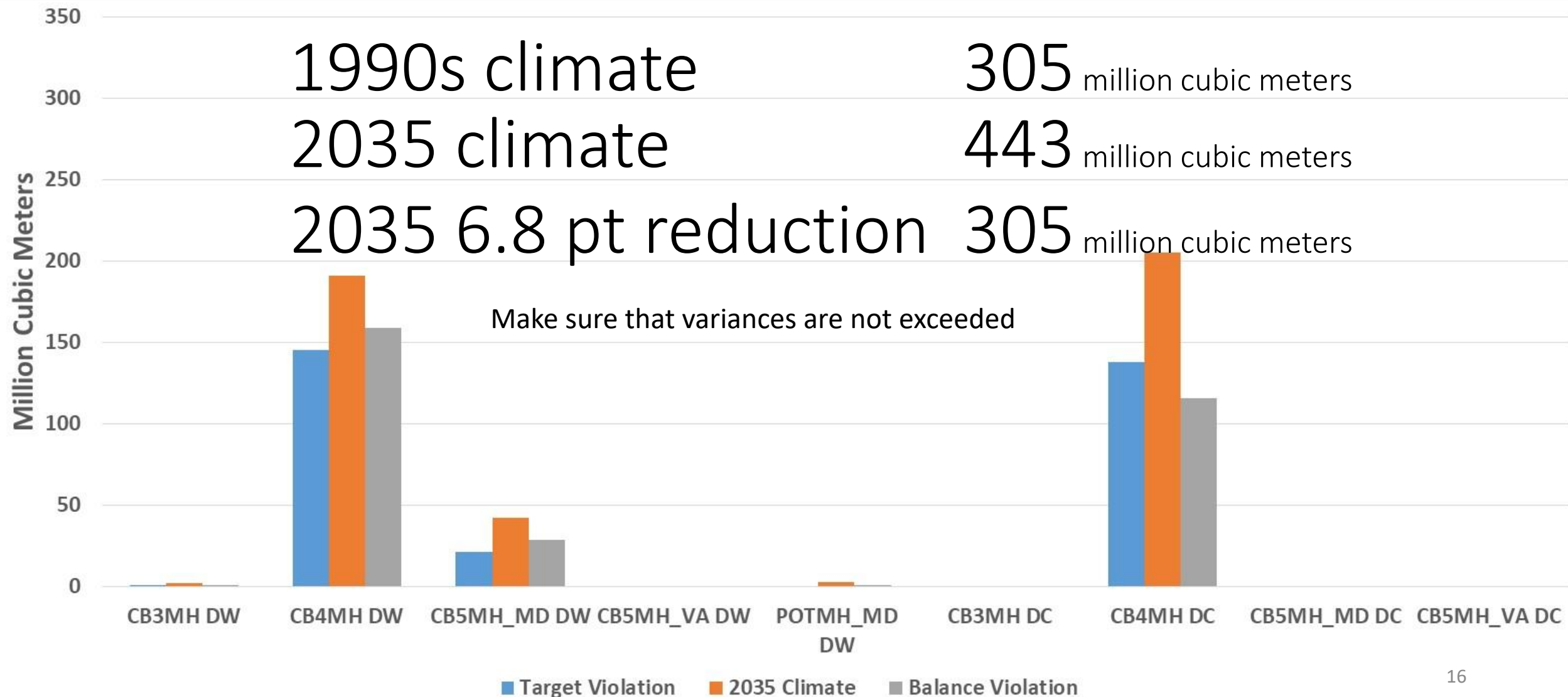


# Climate Change Effect on Main Bay DWDC

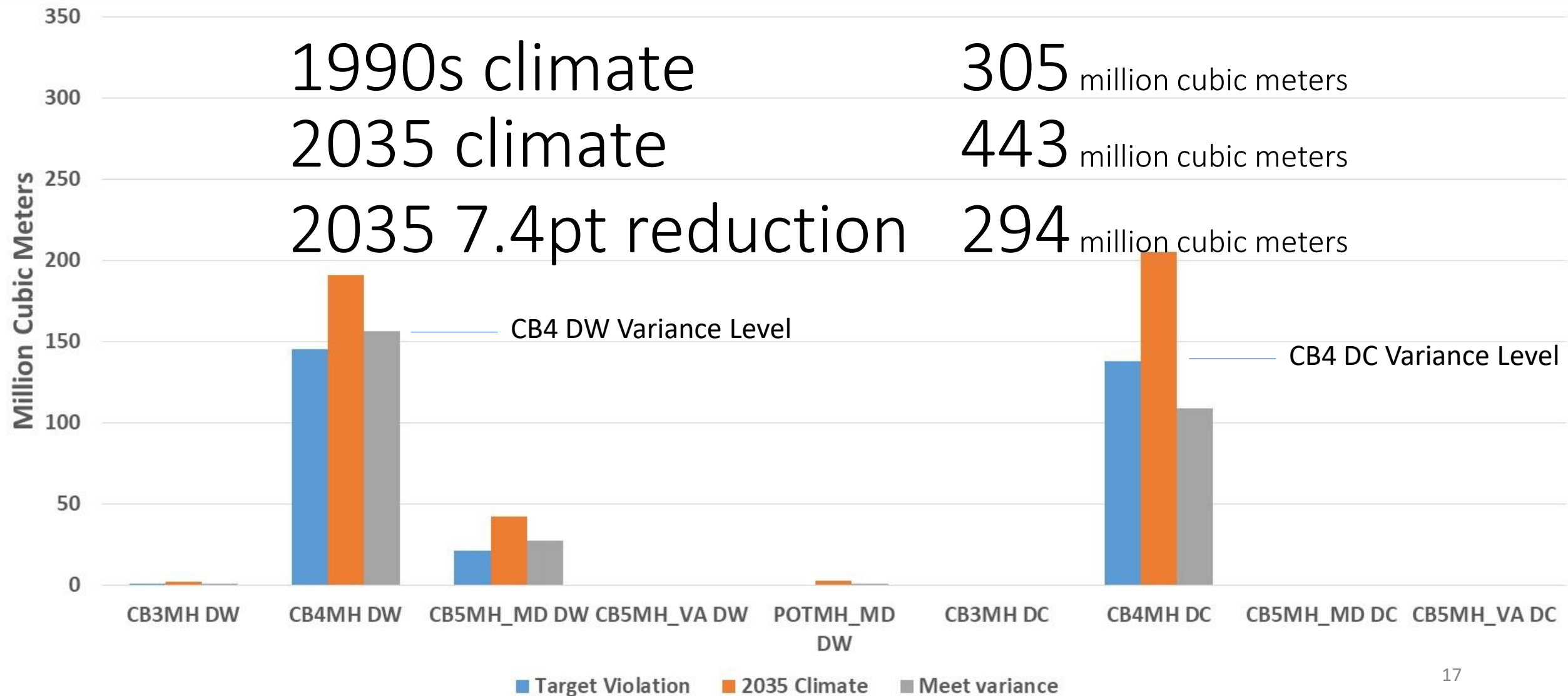




# Climate Change Effect on Main Bay DWDC



# 2035 DWDC lower load to meet CB4 DW



# Climate allocation options

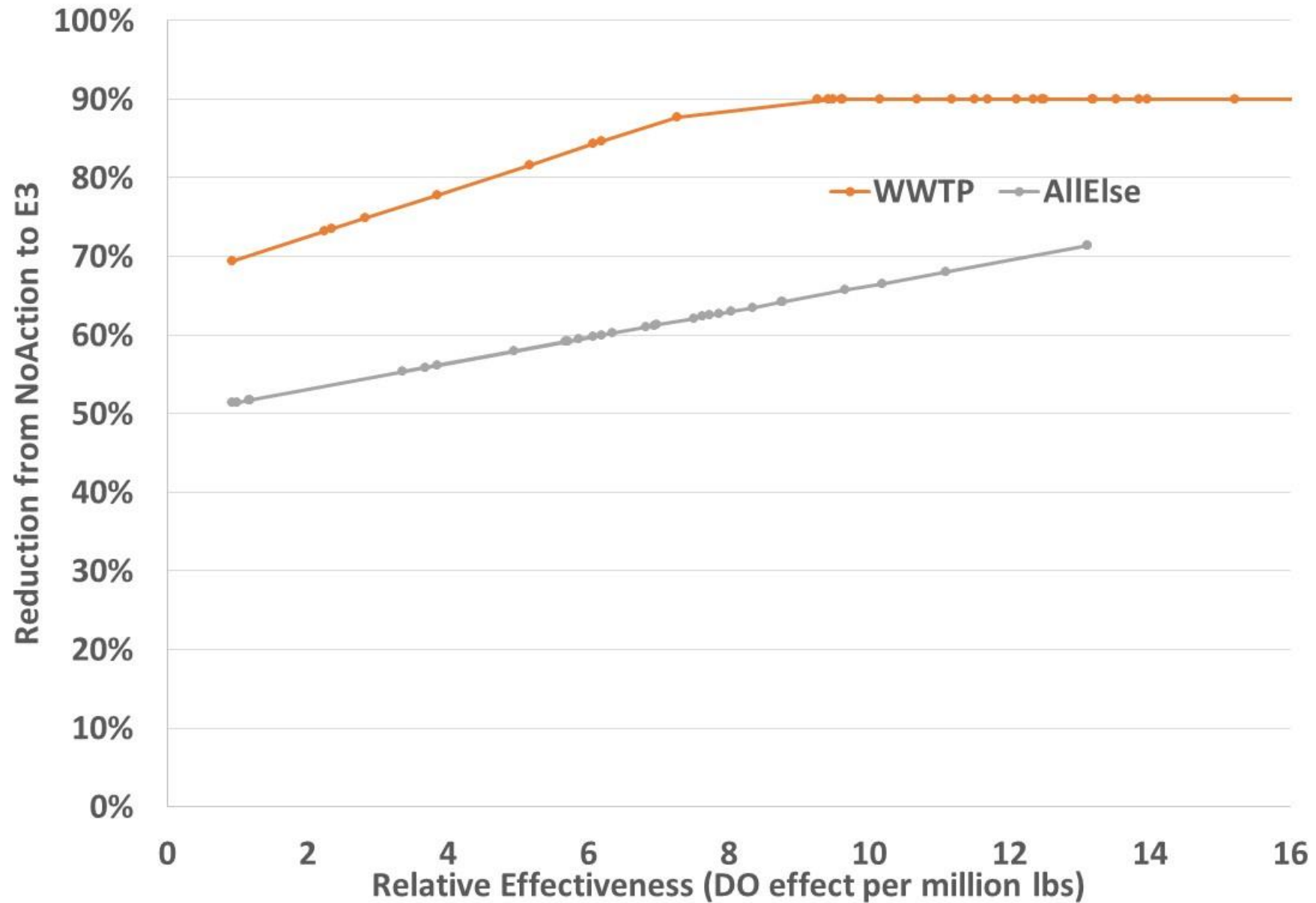
- Open Water
  - ~~Ignore Open Water~~
  - Lump OW in with other segments
  - Separate allocations and then reconcile
- WWTP responsibility
  - Only non-WWTP sources
  - Include WWTP
- Variances
  - ~~Assume variances can change~~
  - ~~Keep variances the same~~
  - Meet variances and load balance
- Relative impact Conowingo
  - ~~1995 level as used in TMDL/2017~~
  - Current status
- Relative impact segments
  - ~~Always use TMDL/2017 segments~~
  - Use the group of segments being protected
- Watershed loads first
  - Take out jurisdiction loads first
  - Do not consider jurisdiction loads

# Climate allocation options

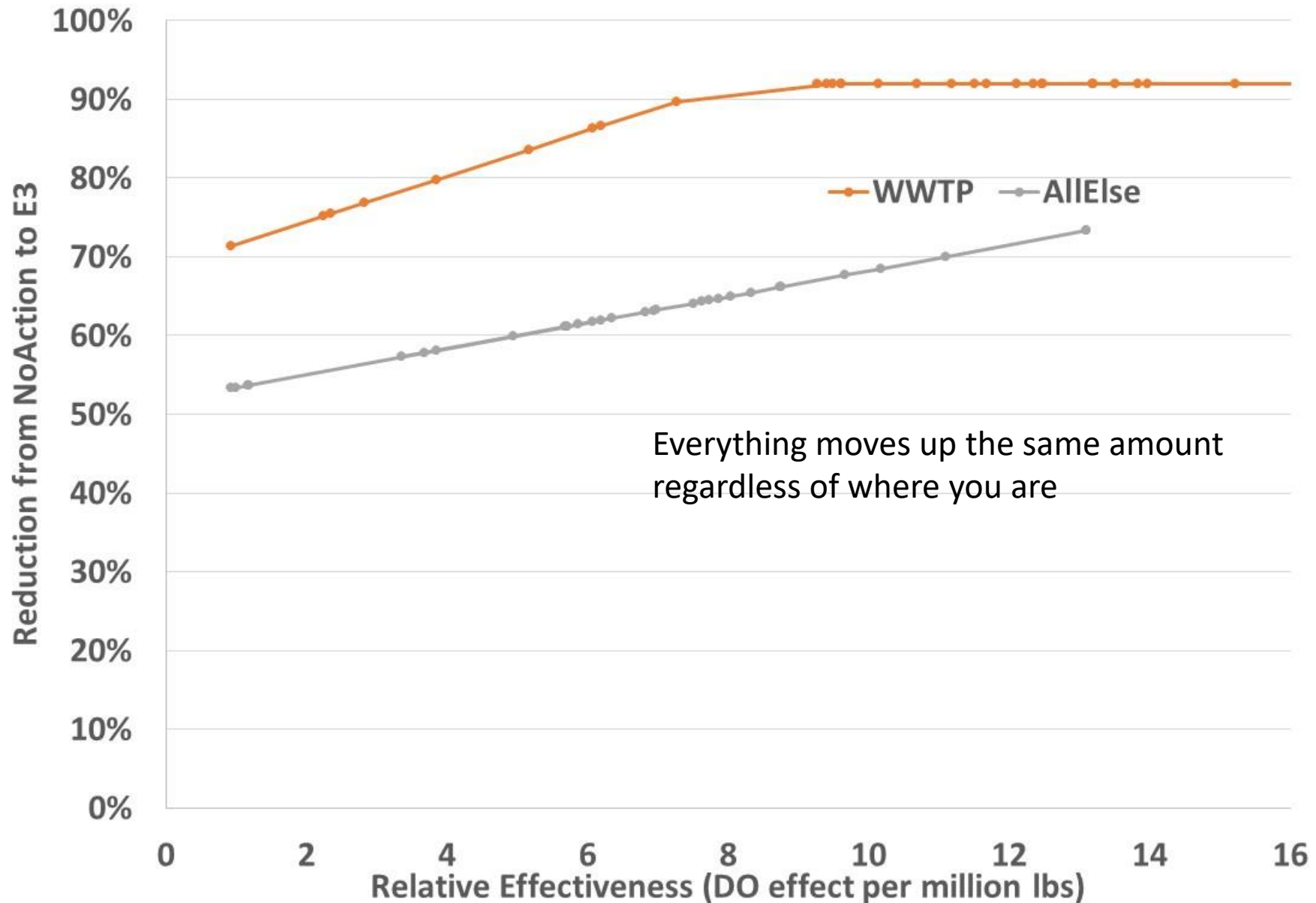
These don't matter!

- Open Water
  - ~~Ignore Open Water~~
  - Lump OW in with other segments
  - Separate allocations and then reconcile
- WWTP responsibility
  - Only non-WWTP sources
  - Include WWTP
- Variances
  - ~~Assume variances can change~~
  - ~~Keep variances the same~~
  - Meet variances and load balance
- Relative impact Conowingo
  - ~~1995 level as used in TMDL/2017~~
  - Current status
- Relative impact segments
  - ~~Always use TMDL/2017 segments~~
  - Use the group of segments being protected
- Watershed loads first
  - Take out jurisdiction loads first
  - Do not consider jurisdiction loads

## Planning Target Calculation - Nitrogen



## Planning Target Calculation - Nitrogen



# WQGIT Climate Allocation Decisions

- WWTP responsibility
  - Only non-WWTP sources
  - Include WWTP
- Watershed loads first
  - Take out jurisdiction loads first
  - Do not consider jurisdiction loads
- Year
  - 2025
  - 2035
- Open Water
  - How do deal with open water violations in the lower Bay



# WQGIT Climate Allocation Decisions

- WWTP responsibility

- Only non-WWTP sources
- Include WWTP

- Watershed loads first

- Take out jurisdiction loads first
- Do not consider jurisdiction loads

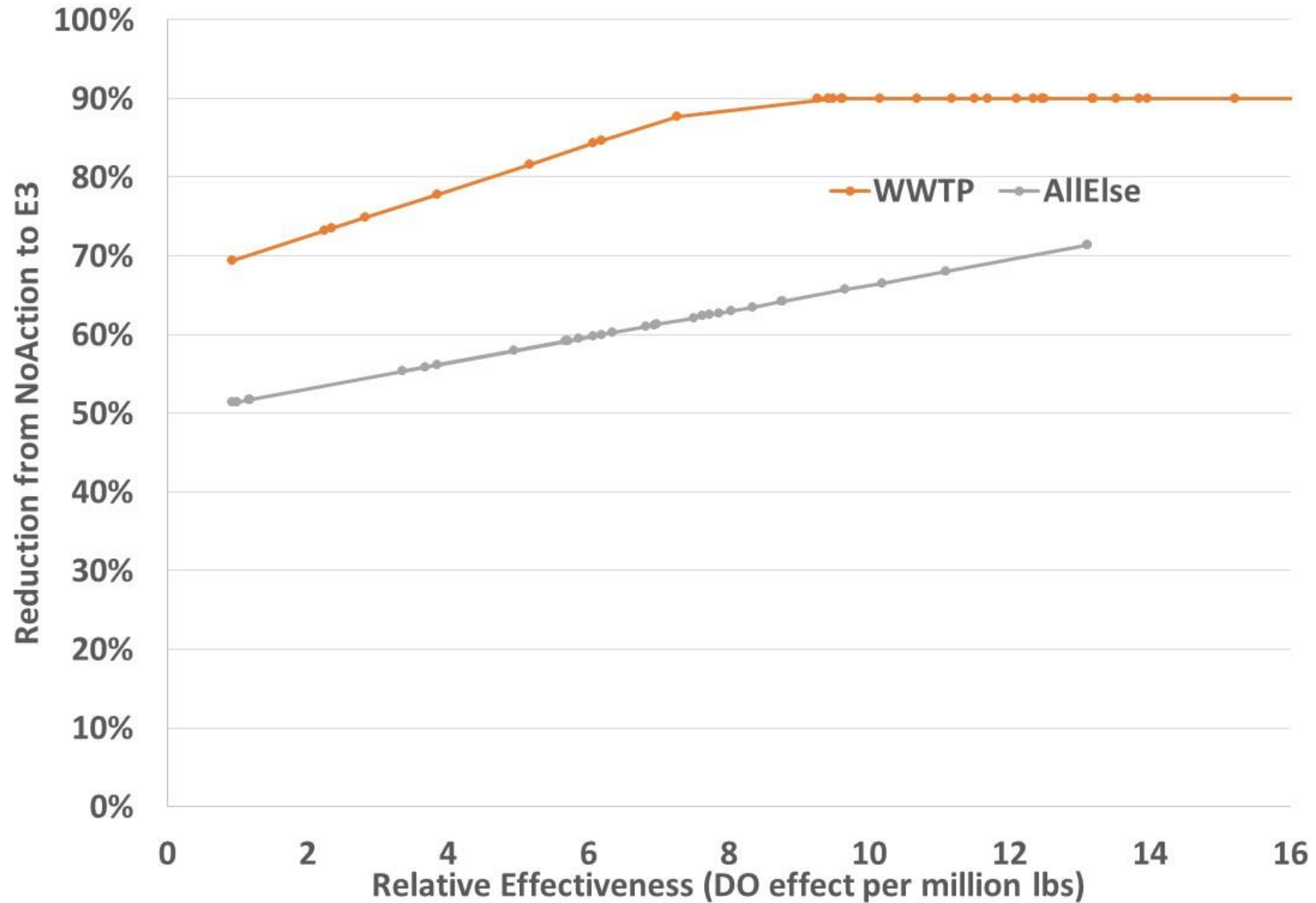
- Year

- 2025
- 2035

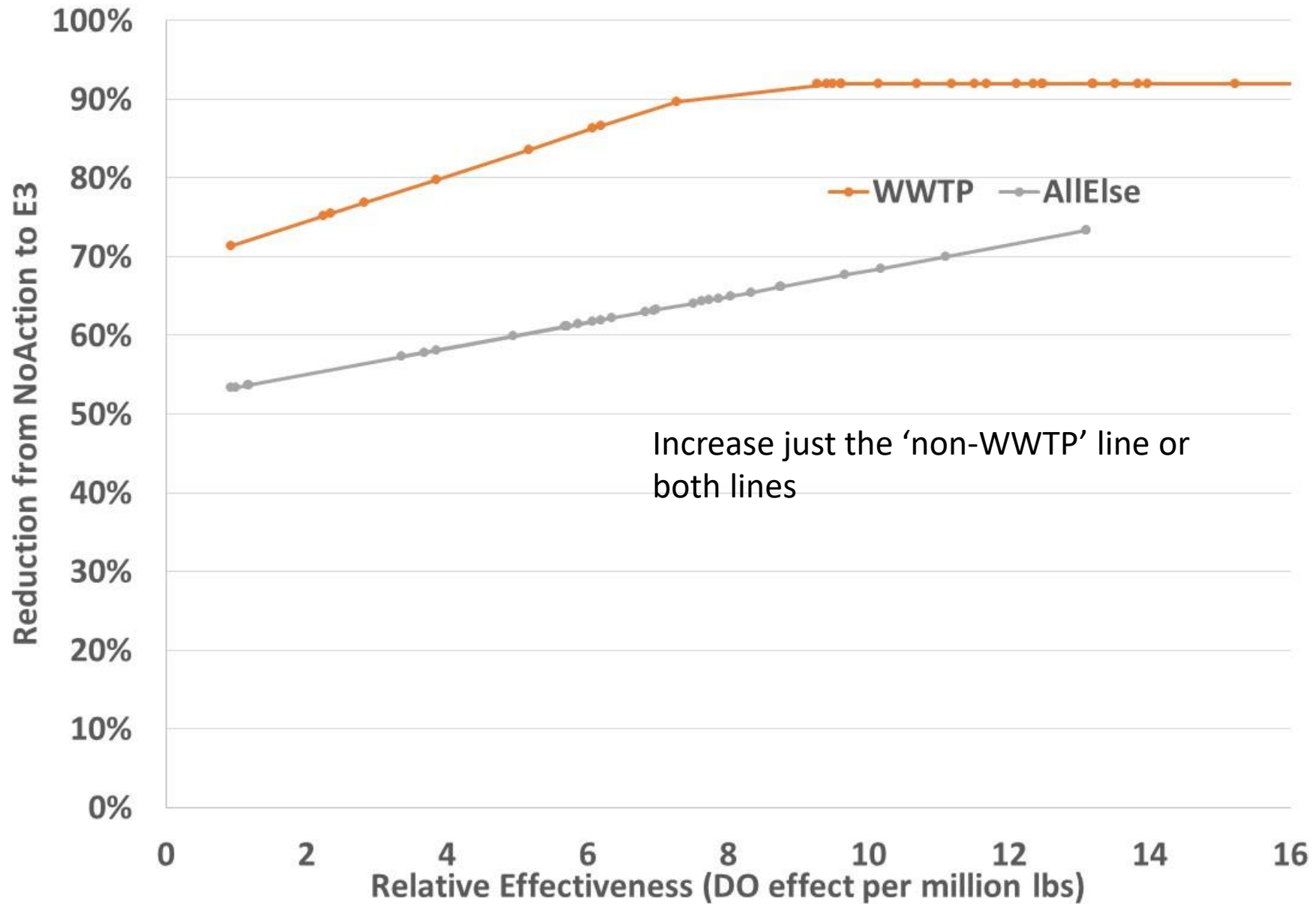
- Open Water

- How do deal with open water violations in the lower Bay

## Planning Target Calculation - Nitrogen



## Planning Target Calculation - Nitrogen

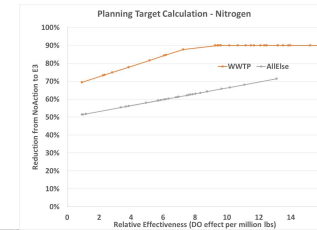
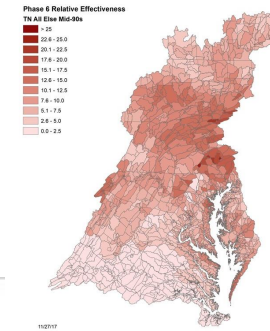


# WQGIT Climate Allocation Decisions

- WWTP responsibility
  - Only non-WWTP sources
  - Include WWTP
- Watershed loads first
  - Take out jurisdiction loads first
  - Do not consider jurisdiction loads
- Year
  - 2025
  - 2035
- Open Water
  - How do deal with open water violations in the lower Bay

# Watershed Loads First

- Ran WQSTM run to show reduced non-attainment for jurisdiction reductions equal to the climate load increase
- Allocated remaining effect



	Climate Increase	Allocated Additional Reduction	Total Reduction
DC	0.00	0.00	0.00
DE	0.00	0.01	0.01
MD	0.11	0.09	0.20
NY	0.04	0.01	0.06
PA	0.09	0.12	0.21
VA	0.34	0.16	0.49
WV	0.01	0.01	0.02
Total	0.60	0.40	1.00

# WQGIT Climate Allocation Decisions

- WWTP responsibility
  - Only non-WWTP sources
  - Include WWTP
- Watershed loads first
  - Take out jurisdiction loads first
  - Do not consider jurisdiction loads
- Year
  - 2025
  - 2035
- Open Water
  - How do deal with open water violations in the lower Bay

# Year Decision

- What change to account for –
  - 1995-2025
  - 1995-2035
- When the reductions would need to be accomplished
  - 2025
  - 2035
  - Some other date



# WQGIT Climate Allocation Decisions

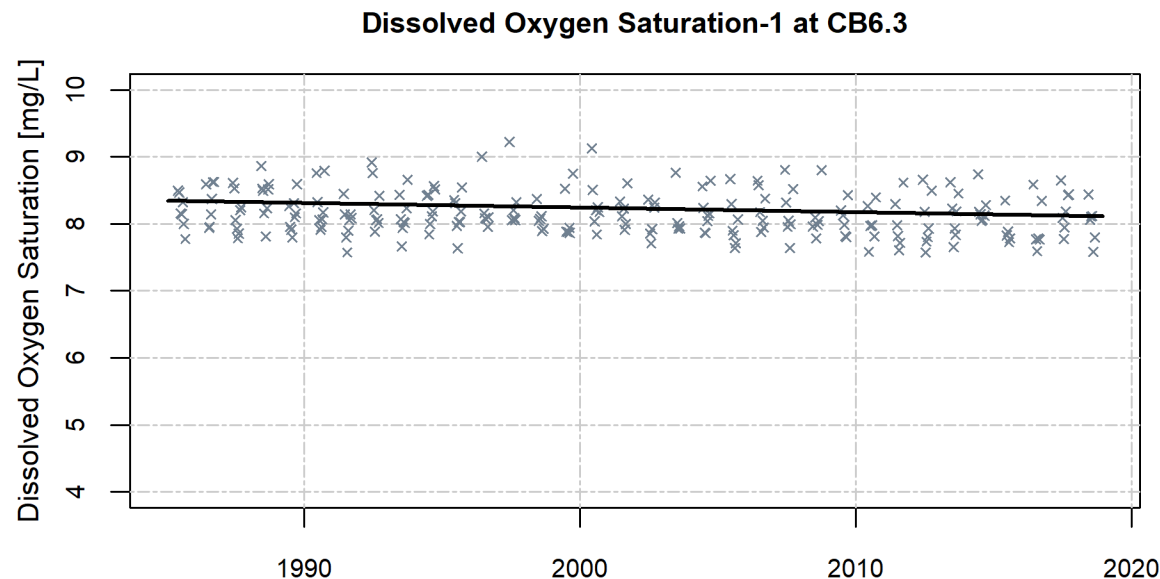
- WWTP responsibility
  - Only non-WWTP sources
  - Include WWTP
- Watershed loads first
  - Take out jurisdiction loads first
  - Do not consider jurisdiction loads
- Year
  - 2025
  - 2035
- Open Water
  - How do deal with open water violations in the lower Bay

# Open water is important!

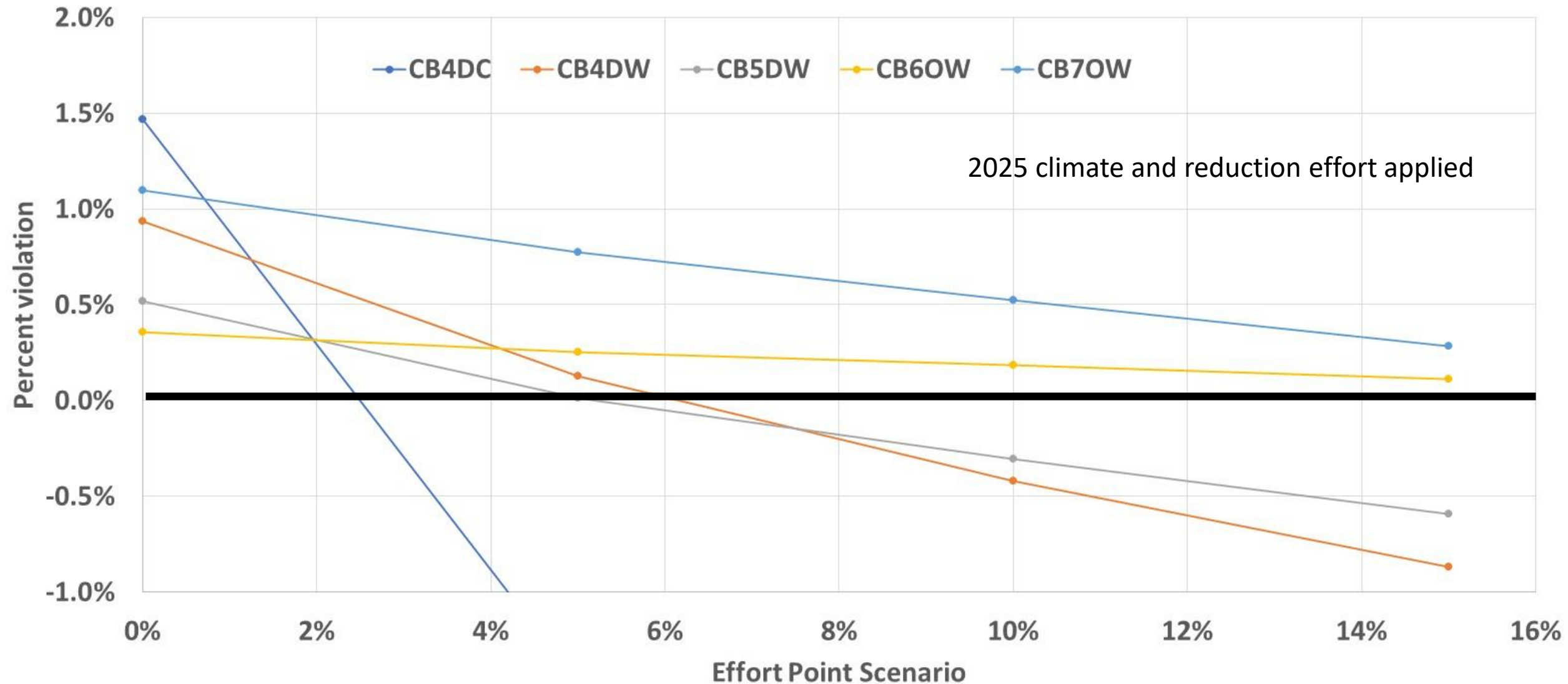
- The OW criteria are based on living resource needs for striped bass and other important species
- There is a huge amount of open water (2/3 of the Bay)
- It's the part of the bay that humans interact with

# Open water is likely affected by climate change

- Climate change is decreasing the saturation concentration of oxygen
- Open water is more often saturated or super saturated so it will be decreased by a lowering of the saturation level
- Deep water and Deep Channel rarely approach saturation, so lowering of the saturation concentration may have less of an effect



# CB6 and CB7 are less sensitive to reductions



# Open Water violation rates in large CBSEGs

- Most areas do not reach violation, even by 2055
- CB6 and CB7 are much more effected

Planning							Planning					
Cbseg	Target	2025	2035	2045	2055		Cbseg	Target	2025	2035	2045	2055
CB1TF	0.00%	0.00%	0.00%	0.00%	0.00%		PAXMH	0.00%	0.00%	0.00%	0.00%	0.03%
CB2OH	0.00%	0.00%	0.00%	0.00%	0.00%		POTMH_MD	0.00%	0.00%	0.00%	0.00%	0.00%
CB3MH	0.00%	0.00%	0.00%	0.00%	0.00%		RPPMH	0.00%	0.00%	0.00%	0.00%	0.00%
CB4MH	0.00%	0.00%	0.00%	0.00%	0.00%		YRKPH	0.00%	0.00%	0.00%	0.00%	0.00%
CB5MH_MD	0.00%	0.00%	0.00%	0.00%	0.00%		MOBPH	0.00%	0.00%	0.01%	0.11%	0.16%
CB5MH_VA	0.00%	0.00%	0.00%	0.00%	0.00%		JMSPH	0.00%	0.00%	0.00%	0.00%	0.00%
CB6PH	0.03%	0.39%	0.71%	0.99%	1.29%							
CB7PH	0.32%	1.41%	2.11%	3.02%	4.19%		CHSMH	0.00%	0.00%	0.00%	0.00%	0.00%
CB8PH	0.00%	0.00%	0.00%	0.00%	0.00%		EASMH	0.00%	0.00%	0.00%	0.00%	0.00%
							CHOMH2	0.00%	0.00%	0.00%	0.00%	0.00%
							TANMH_MD	0.00%	0.00%	0.00%	0.00%	0.00%
							TANMH_VA	0.00%	0.00%	0.00%	0.00%	0.03%

# Why are CB6 and CB7 acting so differently?

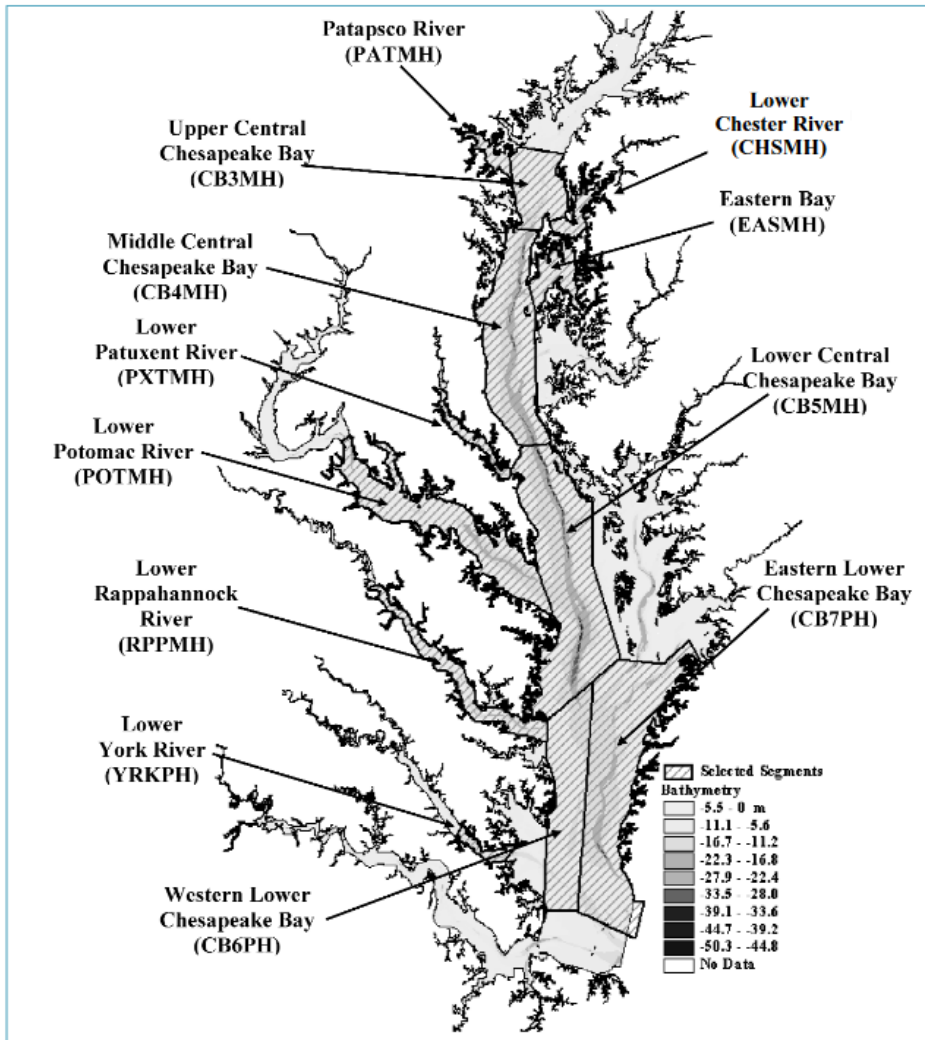


Figure IV-19. Chesapeake Bay Program segments identified as having chronic low dissolved oxygen

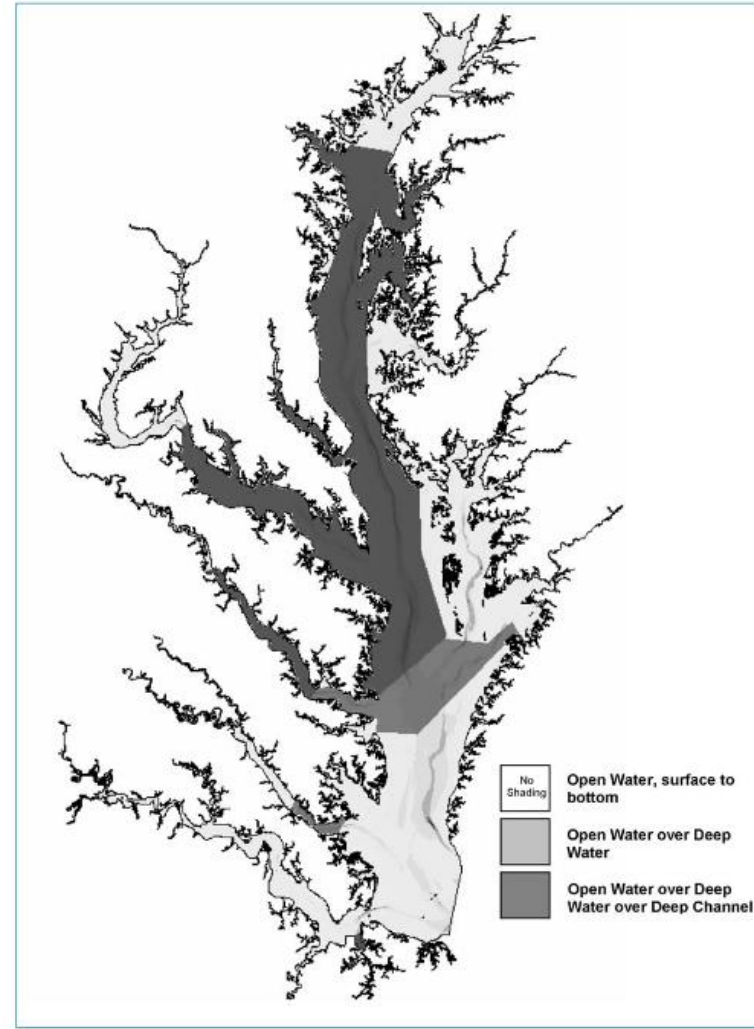


Figure IV-23. Map showing the dissolved oxygen designated uses of the Chesapeake Bay and its tidal tributaries.

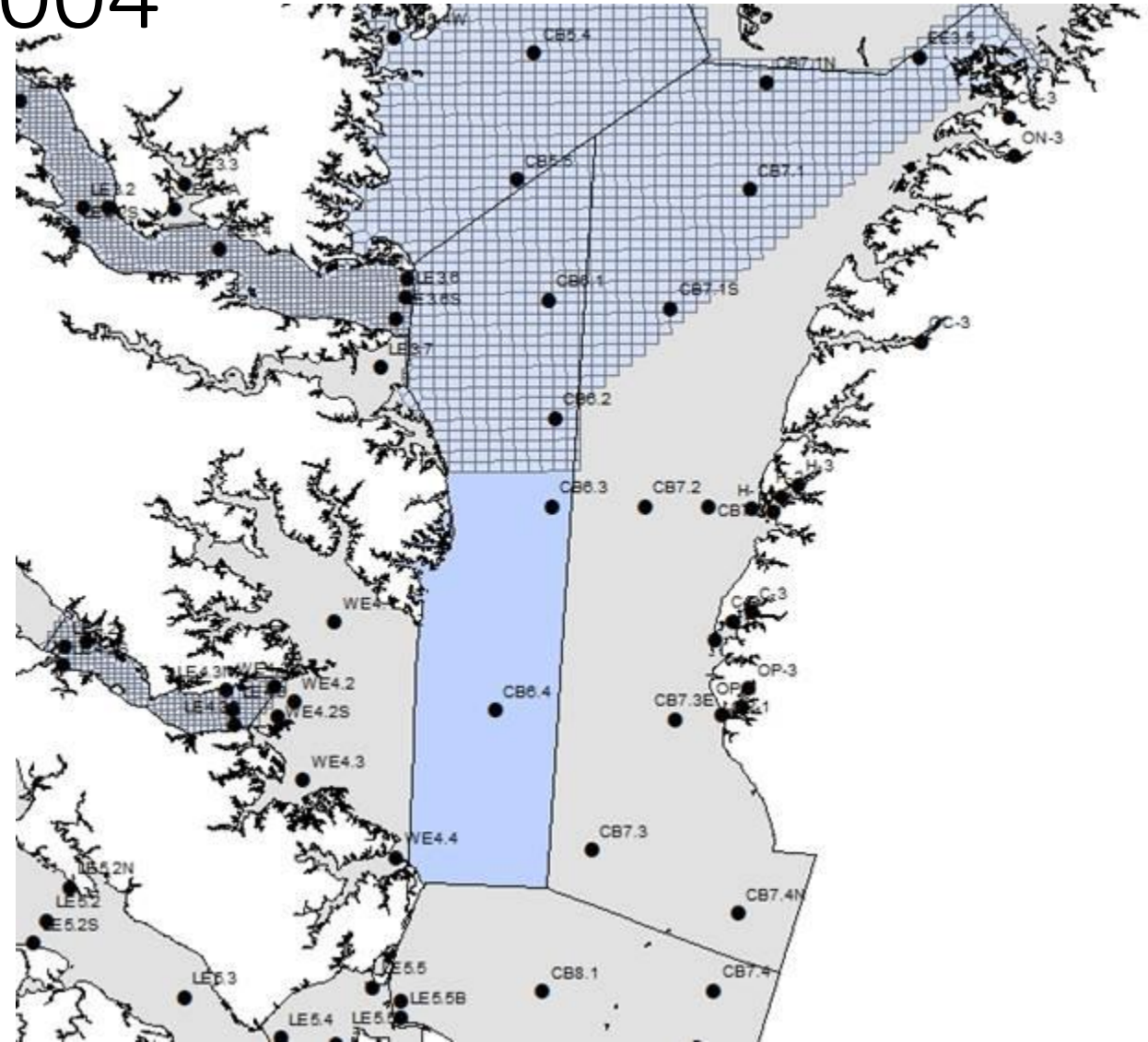
- 2003 Technical Support Document

“The delineation of the boundary was determined by examining maps of contemporary dissolved oxygen concentration distributions and the anecdotal historical dissolved oxygen concentration data record.”



# CB6 boundary moved in 2004

- Chosen as:
  - Near the end of the natural channel
  - The point where non-attainment goes under 1% in the 2003 Cap Load allocations



[https://www.chesapeakebay.net/content/publications/cbp\\_13270.pdf](https://www.chesapeakebay.net/content/publications/cbp_13270.pdf)



# Are there violations above the pycnocline in CB6 and CB7?

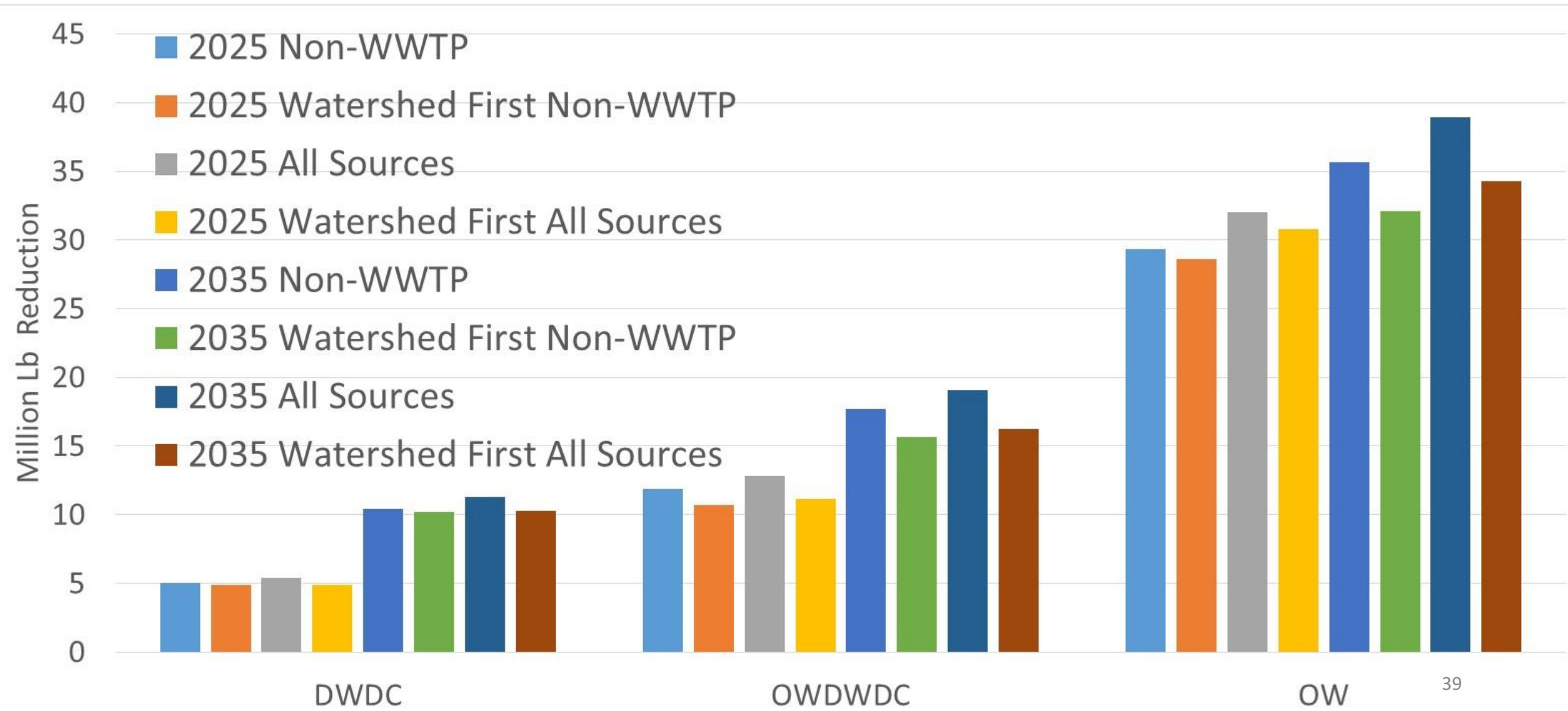
- There are no violations in the surface mixed layer at 2035 at WIP implementation.
- The violation is in the deeper ocean-influence water.

Scenario	Planning Target	2025	2035	2045	2055	2035 - DW everywhere
CB1TF	0.00%	0.00%	0.00%	0.00%	0.00%	0.00%
CB2OH	0.00%	0.00%	0.00%	0.00%	0.00%	0.00%
CB3MH	0.00%	0.00%	0.00%	0.00%	0.00%	0.00%
CB4MH	0.00%	0.00%	0.00%	0.00%	0.00%	0.00%
CB5MH_MD	0.00%	0.00%	0.00%	0.00%	0.00%	0.00%
CB5MH_VA	0.00%	0.00%	0.00%	0.00%	0.00%	0.00%
CB6PH	0.03%	0.39%	0.71%	0.99%	1.29%	0.00%
CB7PH	0.32%	1.41%	2.11%	3.02%	4.19%	0.00%
CB8PH	0.00%	0.00%	0.00%	0.00%	0.00%	0.00%

# Open Water Thoughts

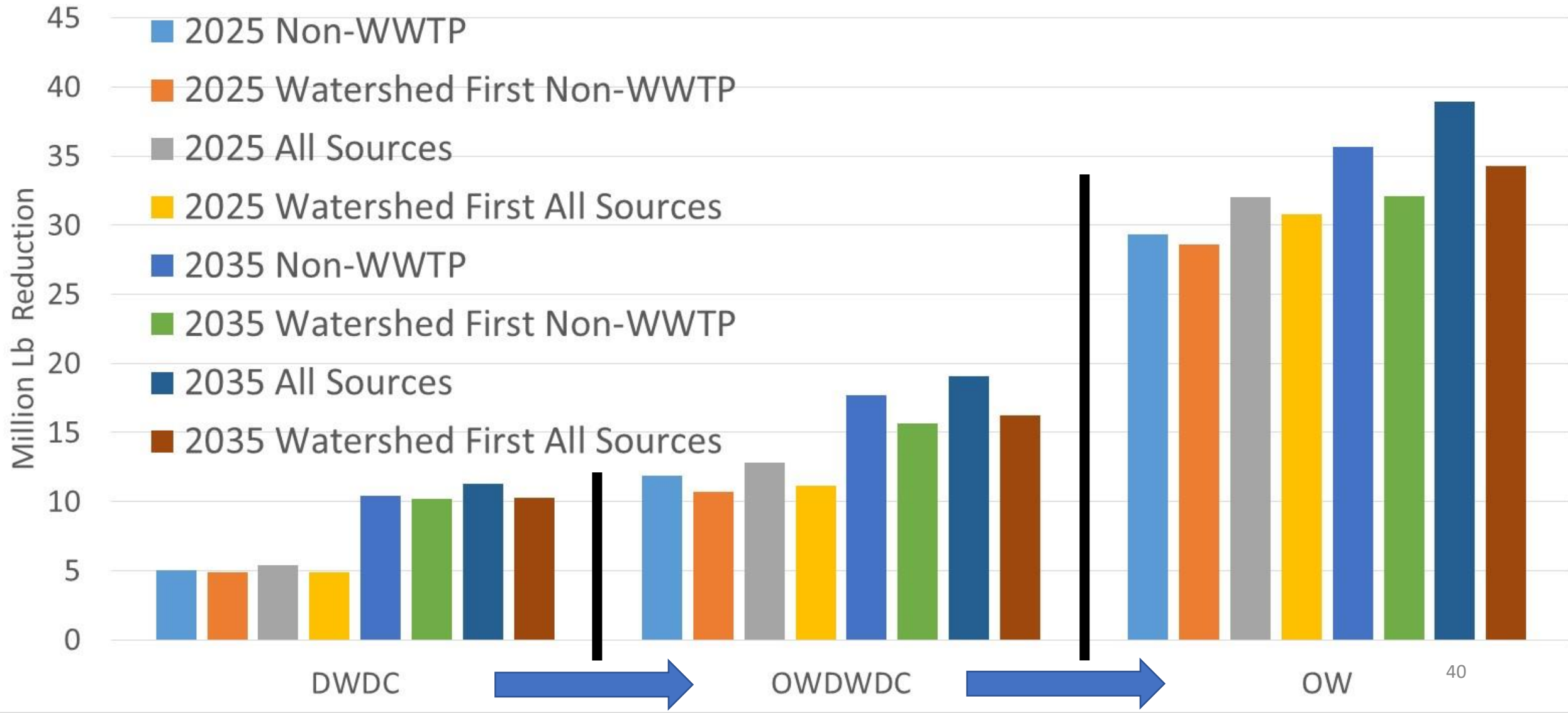
- Open water is an important use for living resources
- Open water may be more affected by temperature due to concentrations closer to saturation
- The Modeling Workgroup did not advocate for the WQGIT to drive allocations with CB6 and CB7 open water
  - Relatively insensitive to load reductions
  - No other Mainstem Open Water violations through 2055
    - Other large rivers mostly have no violations through 2055
  - Strong dependence on the appropriate delineation between 'Open Water over Deep Water' and 'Open Water to the bottom'

# Nitrogen Total Reductions



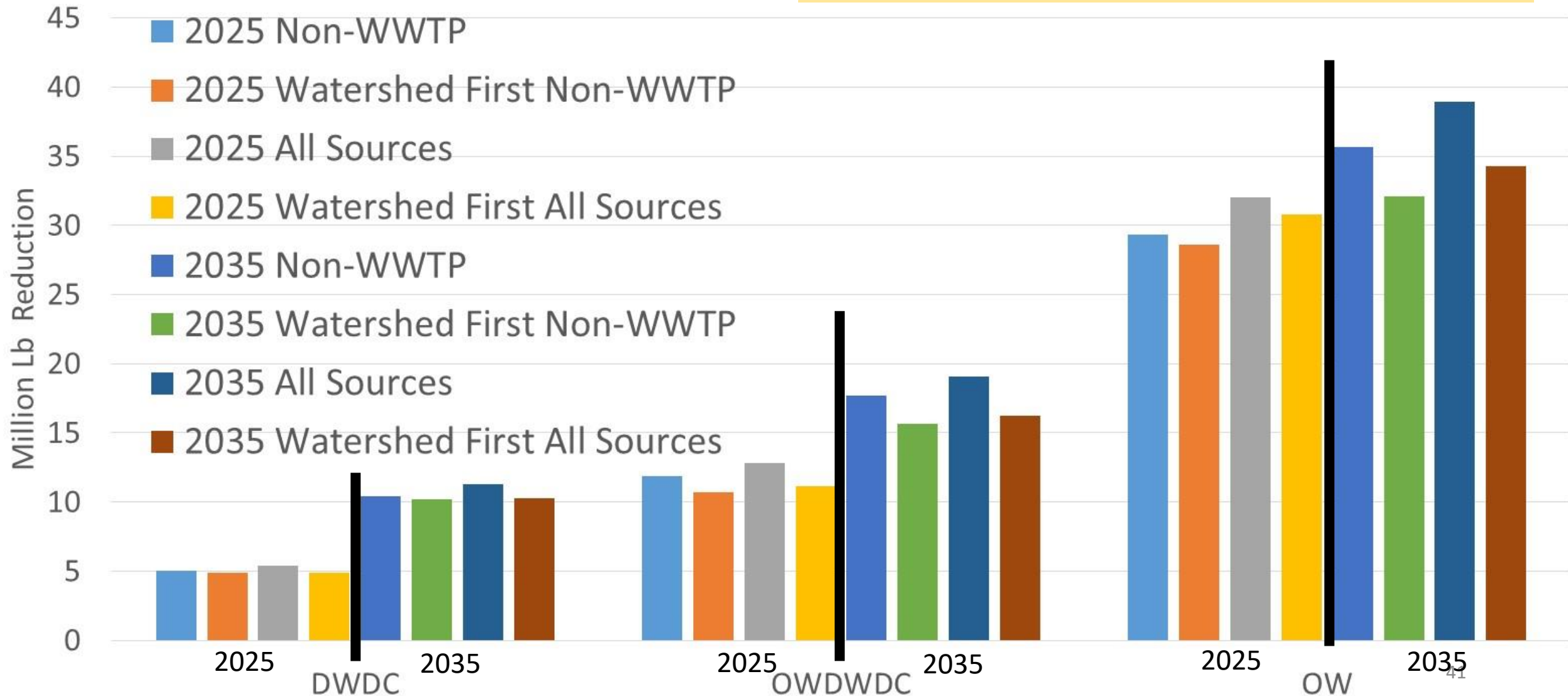
# Nitrogen Total Reductions

- **Open Water is a big lift**
- 2035 increases effort substantially
- Including WWTP increases necessary reductions
- Watershed loads first are a little lower for N



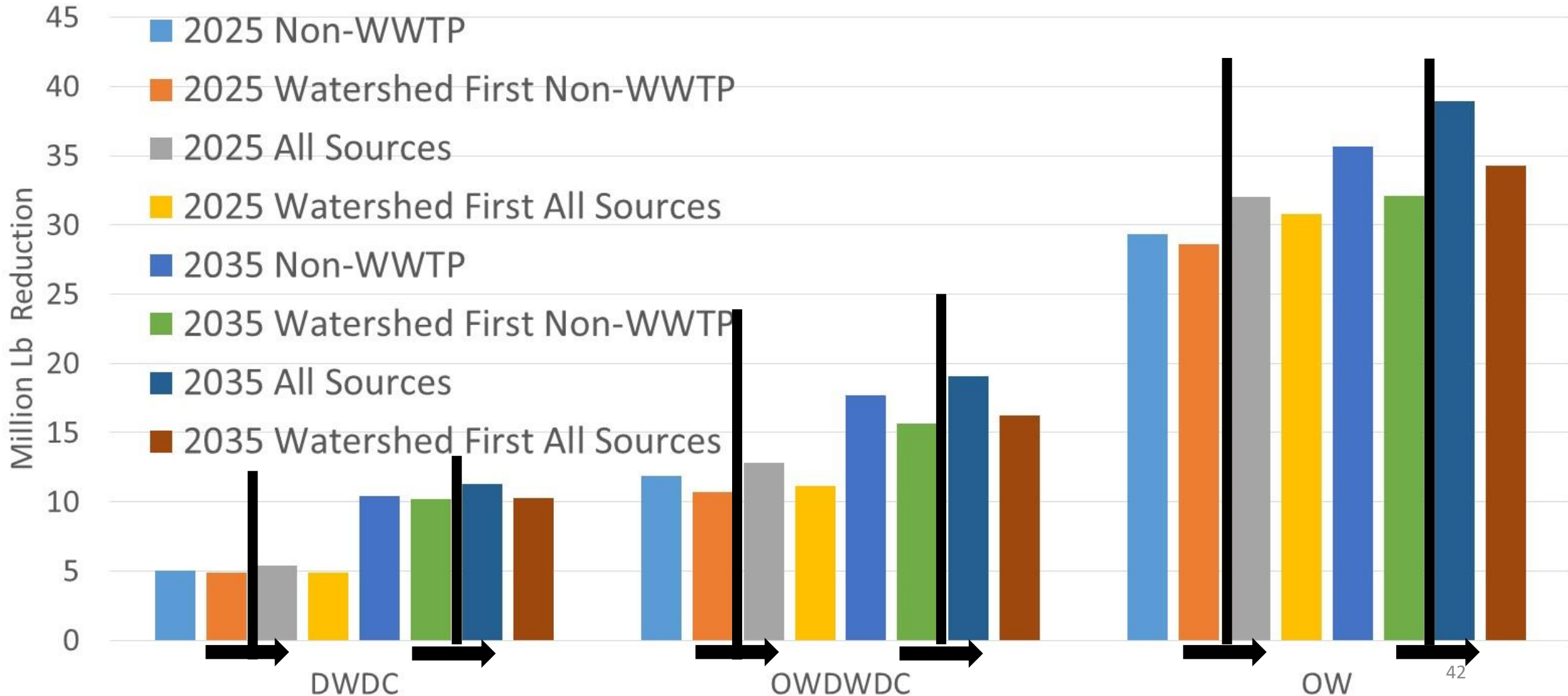
# Nitrogen Total Reductions

- Open Water is a big lift
- **2035 increases effort substantially**
- Including WWTP increases necessary reductions
- Watershed loads first are a little lower for N



# Nitrogen Total Reduction

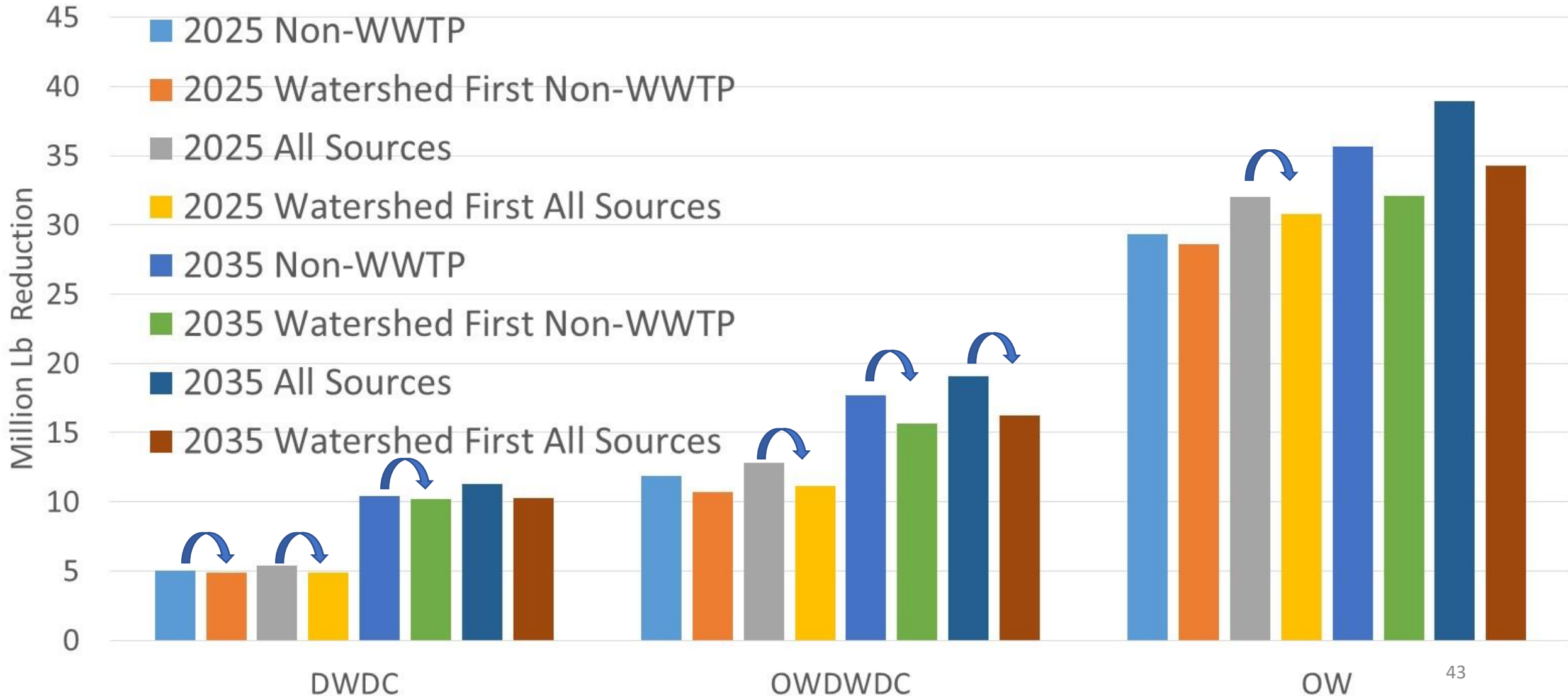
- Open Water is a big lift
- 2035 increases effort substantially
- **Including WWTP increases necessary reductions**
- Watershed loads first are a little lower for N





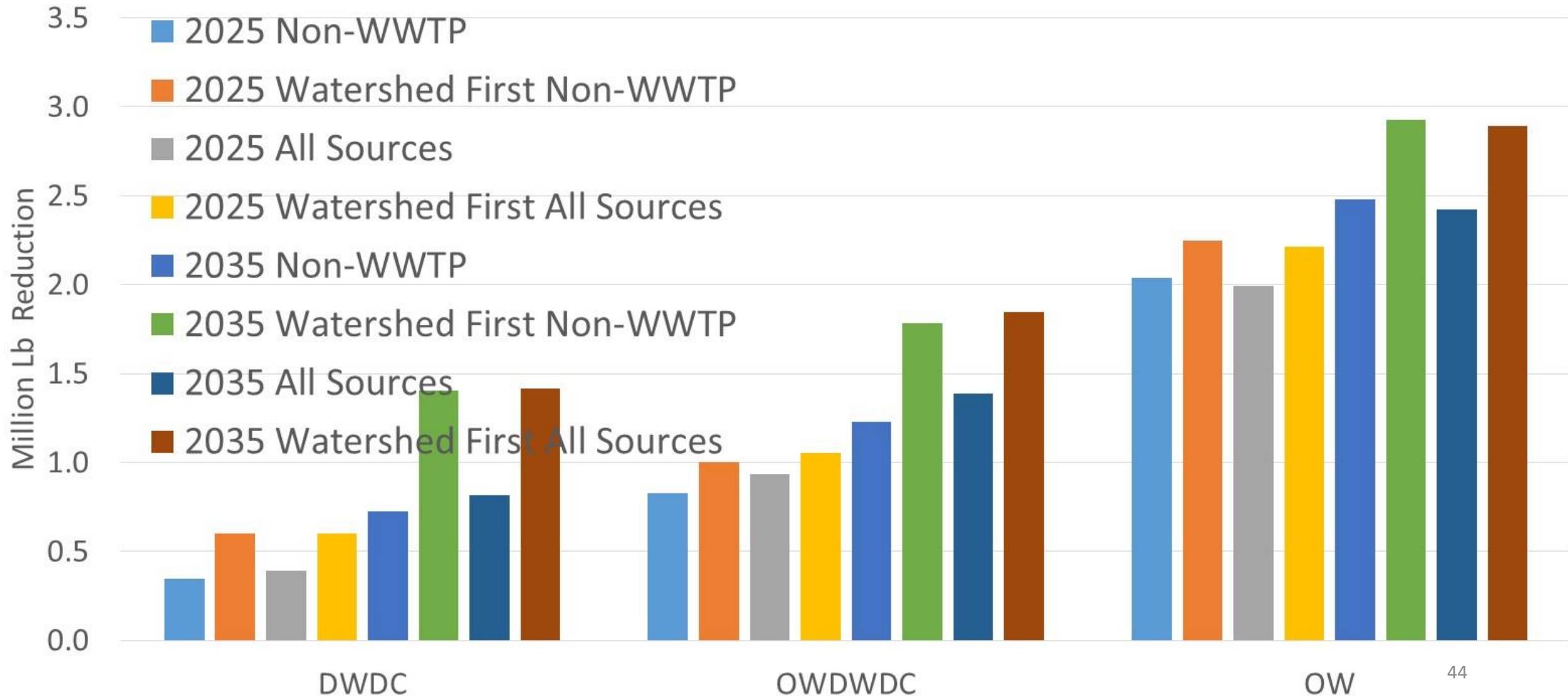
# Nitrogen Total Reductions

- Open Water is a big lift
- 2035 increases effort substantially
- Including WWTP increases necessary reductions
- **Watershed loads first are a little lower for N**



# Phosphorus Total Reductions

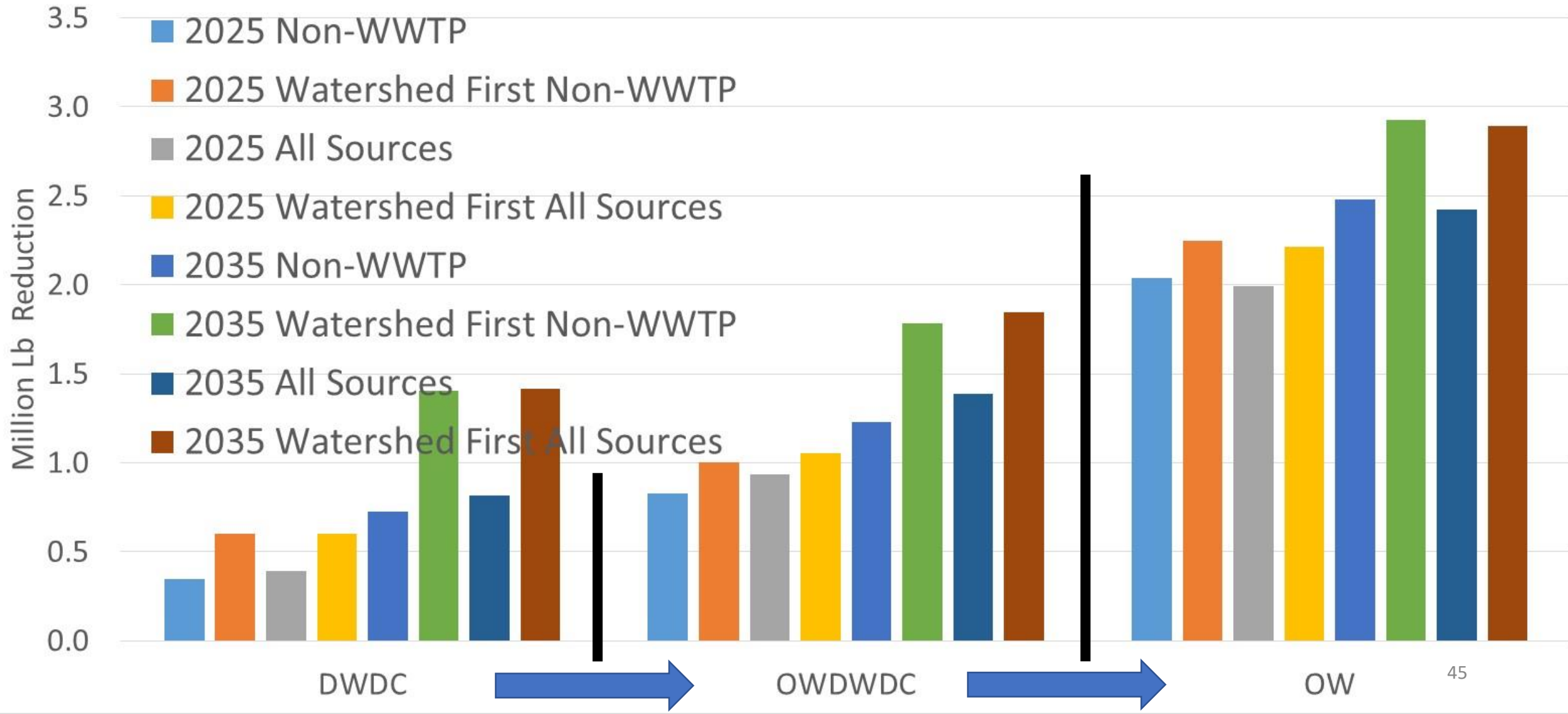
- Open Water is a big lift
- 2035 increases effort substantially
- Including WWTP increases necessary reductions
- Watershed loads first is a larger reduction for P





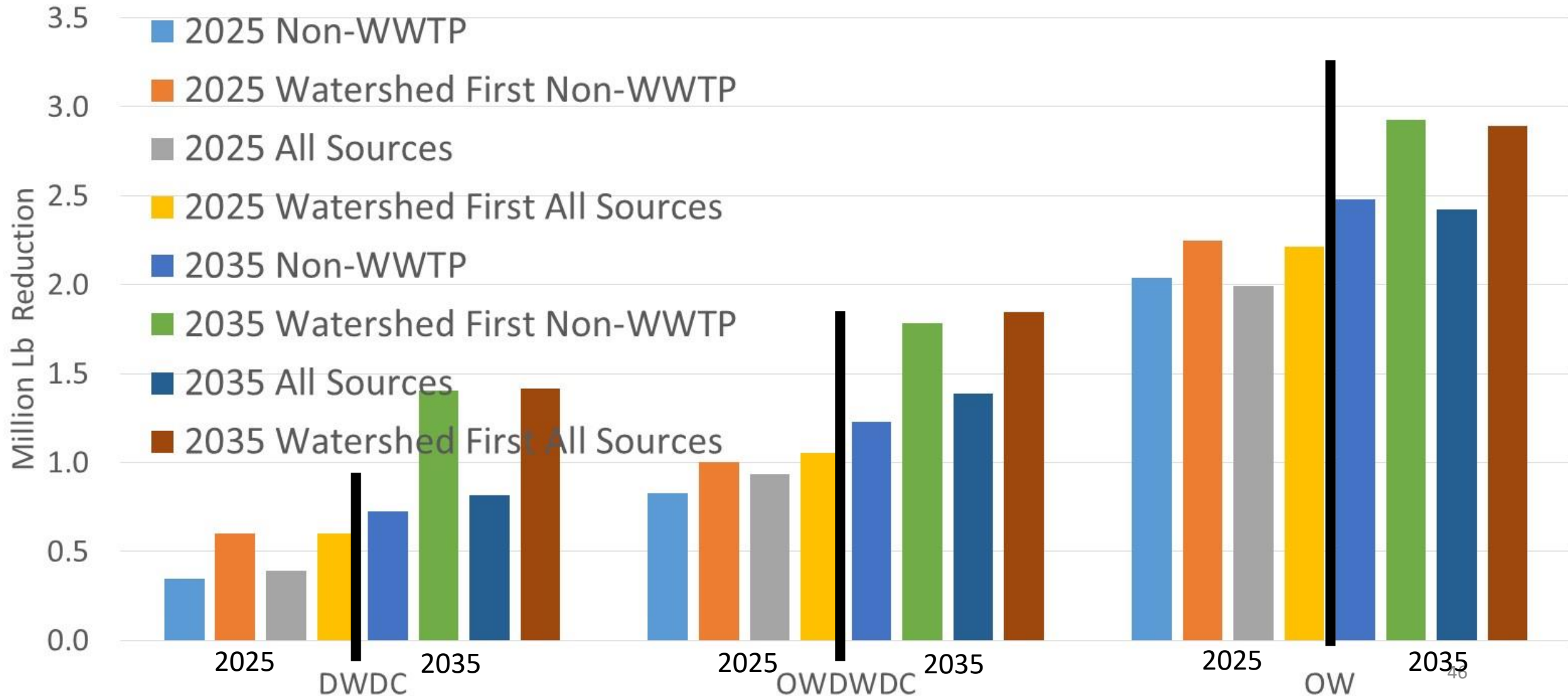
# Phosphorus Total Reductions

- **Open Water is a big lift**
- 2035 increases effort substantially
- Including WWTP increases necessary reductions
- Watershed loads first is a larger reduction for P



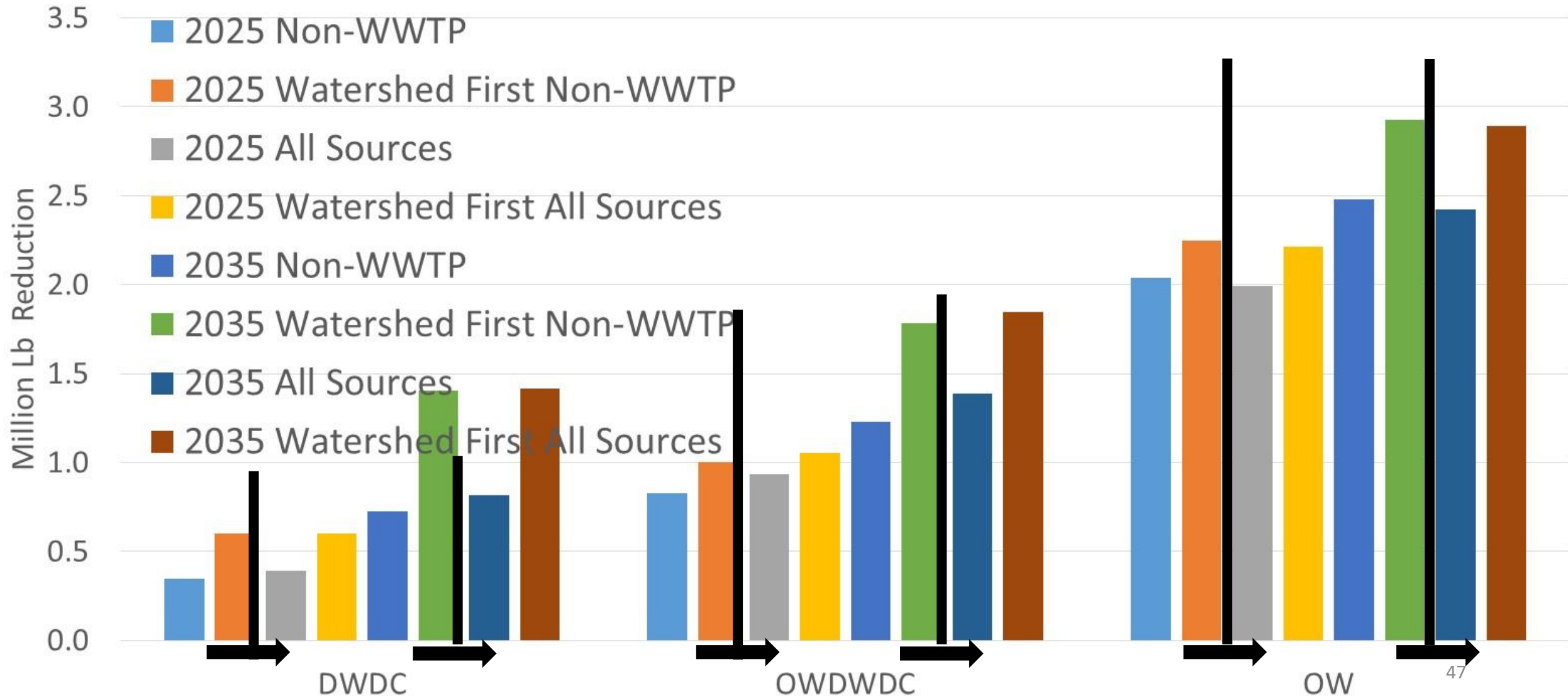
# Phosphorus Total Reductions

- Open Water is a big lift
- **2035 increases effort substantially**
- Including WWTP increases necessary reductions
- Watershed loads first is a larger reduction for P



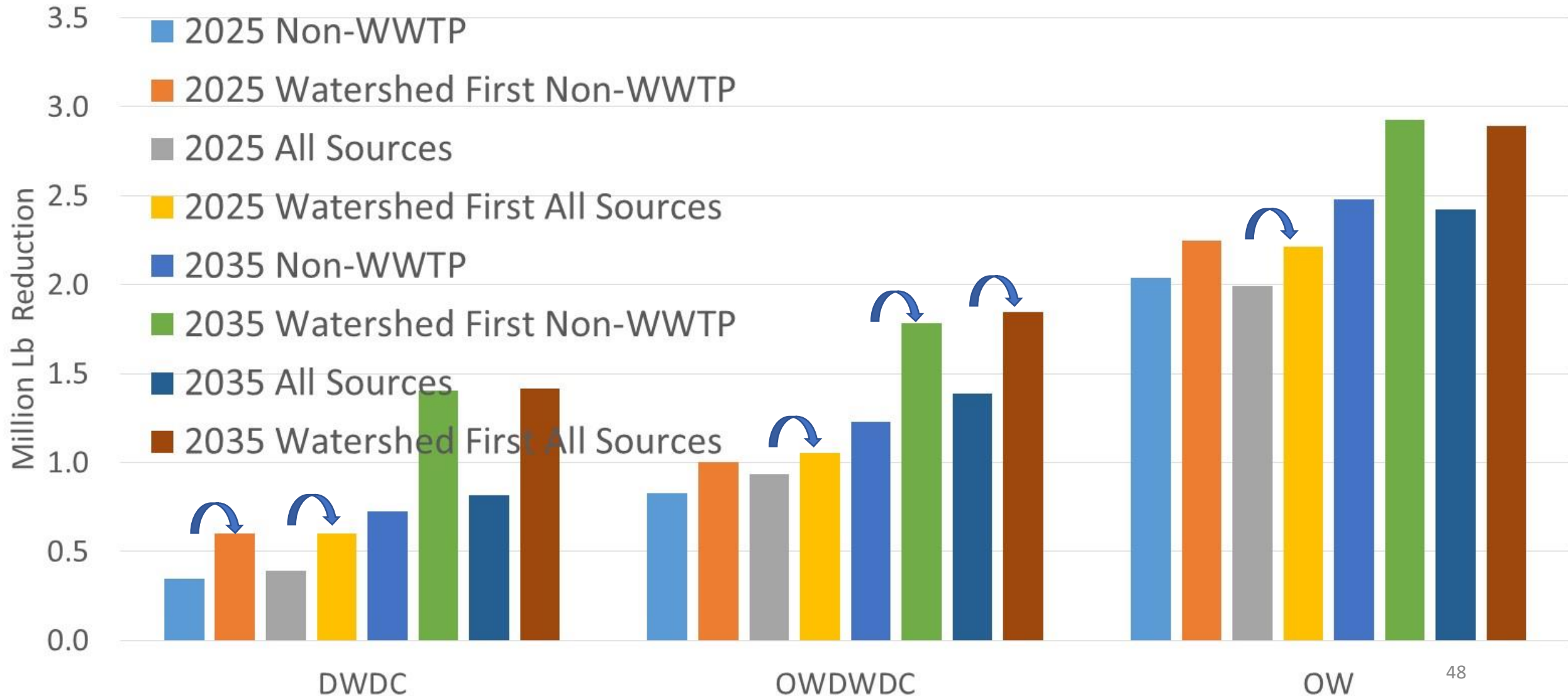
# Phosphorus Total Reduction

- Open Water is a big lift
- 2035 increases effort substantially
- **Including WWTP increases necessary reductions**
- Watershed loads first is a larger reduction for P



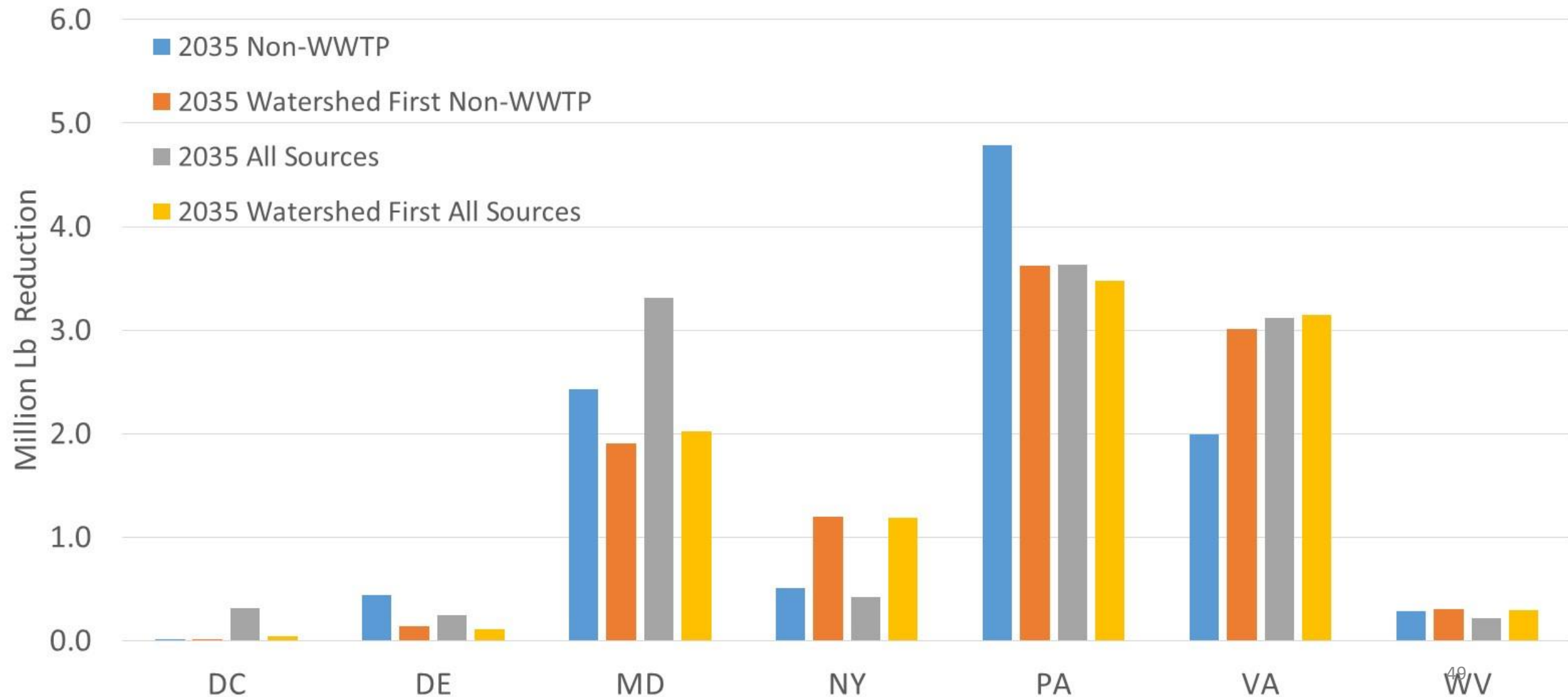
# Phosphorus Total Reduction

- Open Water is a big lift
- 2035 increases effort substantially
- Including WWTP increases necessary reductions
- **Watershed loads first is a larger reduction for P**



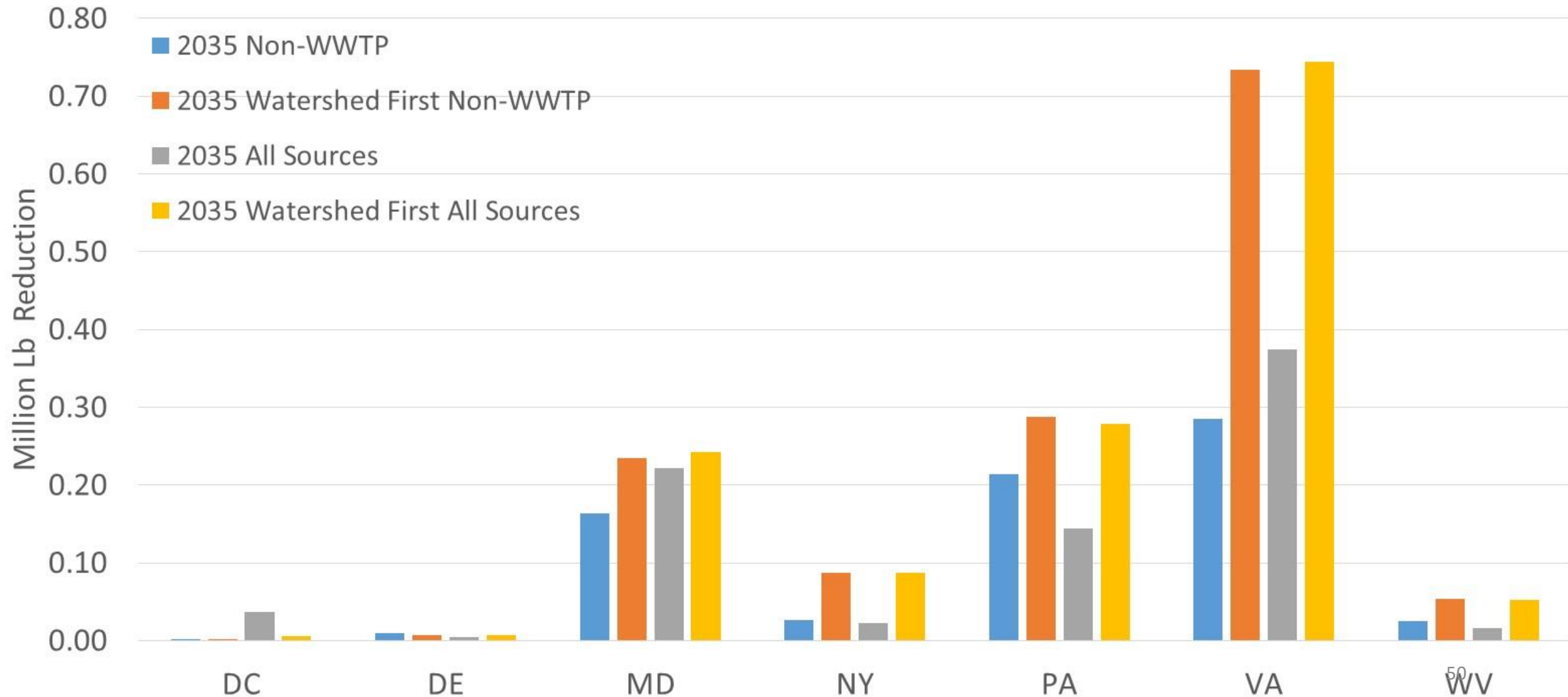
# Nitrogen DWDC Reductions

- Watershed loads first vs allocation
  - Most jurisdictions have big changes
- Including WWTP increases DC, MD, VA effort
- 2035 increases effort substantially for everyone



# Phosphorus DWDC Reductions

- Watershed loads first vs allocation
  - Most jurisdictions have big changes
- Including WWTP increases DC, MD, VA effort
- 2035 increases effort substantially for everyone





Include WWTP DU Year Loads First Nutrient	Non-WWTP	Non-WWTP	Non-WWTP	Non-WWTP	All Sources	All Sources	All Sources	All Sources	Non-WWTP	Non-WWTP	Non-WWTP	Non-WWTP	All Sources
	DWDC	DWDC	DWDC	DWDC	DWDC	DWDC	DWDC	DWDC	DWDC	DWDC	DWDC	DWDC	DWDC
	2025.00	2035.00	2025.00	2035.00	2025.00	2035.00	2025.00	2035.00	2025.00	2035.00	2025.00	2035.00	2025.00
	All allocation TN	All allocation TN	Loads First TN	Loads First TN	All allocation TN	All allocation TN	Loads First TN	Loads First TN	All allocation TP	All allocation TP	Loads First TP	Loads First TP	All allocation TP
DC	0.00	0.01	0.01	0.01	0.15	0.32	0.01	0.05	0.00	0.00	0.00	0.00	0.02
DE	0.21	0.44	0.04	0.14	0.12	0.24	0.04	0.11	0.00	0.01	0.00	0.01	0.00
MD	1.16	2.43	1.06	1.91	1.59	3.31	1.06	2.02	0.08	0.16	0.11	0.23	0.11
NY	0.24	0.50	0.70	1.20	0.20	0.42	0.70	1.19	0.01	0.03	0.04	0.09	0.01
PA	2.30	4.79	1.68	3.62	1.74	3.63	1.68	3.47	0.10	0.21	0.09	0.29	0.07
VA	0.96	1.99	1.48	3.01	1.50	3.12	1.48	3.15	0.14	0.29	0.34	0.73	0.18
WV	0.14	0.29	-0.05	0.31	0.10	0.21	-0.05	0.30	0.01	0.03	0.01	0.05	0.01
Total	5.01	10.45	4.91	10.19	5.40	11.25	4.91	10.29	0.35	0.73	0.60	1.40	0.39
			See note 1				See note 1				See note 1		
Include WWTP DU Year Loads First Nutrient	Non-WWTP	Non-WWTP	Non-WWTP	Non-WWTP	All Sources	All Sources	All Sources	All Sources	Non-WWTP	Non-WWTP	Non-WWTP	Non-WWTP	All Sources
	OWDWDC	OWDWDC	OWDWDC	OWDWDC	OWDWDC	OWDWDC	OWDWDC	OWDWDC	OWDWDC	OWDWDC	OWDWDC	OWDWDC	OWDWDC
	2025.00	2035.00	2025.00	2035.00	2025.00	2035.00	2025.00	2035.00	2025.00	2035.00	2025.00	2035.00	2025.00
	All allocation TN	All allocation TN	Loads First TN	Loads First TN	All allocation TN	All allocation TN	Loads First TN	Loads First TN	All allocation TP	All allocation TP	Loads First TP	Loads First TP	All allocation TP
DC	0.01	0.01	0.01	0.01	0.00	0.54	0.18	0.21	0.00	0.00	0.00	0.36	0.04
DE	0.50	0.75	0.28	0.37	0.01	0.41	0.17	0.24	0.01	0.02	0.01	0.28	0.00
MD	2.76	4.10	2.40	3.18	0.32	5.61	2.90	3.76	0.19	0.28	0.20	3.78	0.25
NY	0.57	0.85	0.98	1.47	0.10	0.71	0.93	1.41	0.03	0.04	0.06	0.48	0.03
PA	5.45	8.10	4.34	6.13	0.40	6.14	3.69	5.38	0.24	0.36	0.21	4.14	0.16
VA	2.27	3.37	2.58	4.06	0.88	5.29	3.21	4.79	0.32	0.48	0.49	3.56	0.43
WV	0.33	0.49	0.11	0.46	0.07	0.36	0.06	0.41	0.03	0.04	0.02	0.24	0.02
Total	11.90	17.67	10.70	15.68	1.79	19.06	11.15	16.21	0.83	1.23	1.00	12.84	0.93
Include WWTP DU Year Loads First Nutrient	Non-WWTP	Non-WWTP	Non-WWTP	Non-WWTP	All Sources	All Sources	All Sources	All Sources	Non-WWTP	Non-WWTP	Non-WWTP	Non-WWTP	All Sources
	OW	OW	OW	OW	OW	OW	OW	OW	OW	OW	OW	OW	OW
	2025.00	2035.00	2025.00	2035.00	2025.00	2035.00	2025.00	2035.00	2025.00	2035.00	2025.00	2035.00	2025.00
	All allocation TN	All allocation TN	Loads First TN	Loads First TN	All allocation TN	All allocation TN	Loads First TN	Loads First TN	All allocation TP	All allocation TP	Loads First TP	Loads First TP	All allocation TP
DC	0.02	0.02	0.02	0.02	0.90	1.09	0.73	0.72	0.00	0.01	0.00	0.00	0.09
DE	1.24	1.51	1.04	1.07	0.69	0.84	0.59	0.63	0.03	0.03	0.03	0.03	0.01
MD	6.81	8.28	6.57	7.00	9.43	11.46	8.69	9.08	0.46	0.56	0.48	0.58	0.54
NY	1.41	1.72	1.84	2.26	1.19	1.45	1.66	2.08	0.07	0.09	0.10	0.14	0.05
PA	13.44	16.34	12.55	13.67	10.32	12.54	10.03	11.20	0.60	0.73	0.58	0.74	0.35
VA	5.60	6.81	6.00	7.20	8.88	10.79	8.66	9.80	0.80	0.97	0.98	1.33	0.91
WV	0.81	0.98	0.60	0.91	0.61	0.74	0.44	0.76	0.07	0.09	0.07	0.11	0.04
Total	29.34	35.65	28.63	32.12	32.03	38.92	30.81	34.26	2.04	2.48	2.25	2.93	1.99

# Summary – allocation options ready

- Include CB6 and CB7 Open Water?
- Include responsibility for WWTP loads?
- Reduce watershed loads first and allocate the rest?
- 2025 or 2035?